WHITESTONE SOLAR FARM

Volume 6: Environmental Statement

6.19 Chapter 7: Figures: Representative Viewpoints

Application Document ref. EN0110020/APP/6.19
Revision 01
June 2026

Planning Act (2008)
Infrastructure Planning (Applications: Prescribed Forms and Procedure) Regulations 2009
Regulations 5(2)(a)

whitestonesolarfarm.co.uk

Document status					
Version	**Purpose of document**	**Authored by**	**Reviewed by**	**Approved by**	**Review date**
Rev01	DCO Submission	ERM	DWD, TLT, Whitestone Net Zero Ltd	Whitestone Net Zero Ltd	1 June 2026

Approval for issue		
Whitestone Net Zero Ltd	[redacted]	1 June 2026

The following report and supporting infographics have been produced by human authors. Artificial Intelligence (AI) has not been used to create or alter the technical meaning of these materials. ERM is technology-enabled and may use technology including AI in service delivery, in compliance with all laws applicable to it. Where AI has been used as an administrative support function, this has been appropriately validated by human authors.

ERM take full ownership and responsibility for the report, notwithstanding that ancillary technology (including AI tools) may have been used in service provision.

Prepared by:

ERM

Prepared for:

Whitestone Net Zero Ltd.

Contents

Figure Number	Figure Title
7.4.7	Representative Viewpoint 1 Conisbrough Cemetery, Spring Bank Road
7.4.8	Representative Viewpoint 2 Kearsley Lane
7.4.9	Representative Viewpoint 3 Conisbrough Parks Farm & Conisbrough Parks Footpath No.16 PRoW
7.4.10	Representative Viewpoint 4 Clifton (West) & Conisbrough Parks Footpath No.16 PRoW
7.4.11	Representative Viewpoint 5 Millenium Viewpoint Micklebring (west)
7.4.12	Representative Viewpoint 6 Micklebring (North) & Braithwell Footpath No.1 PRoW
7.4.13	Representative Viewpoint 7 Conisbrough Grange Farm, Park Lane & Conisbrough Parks Bridleway No.4
7.4.14	Representative Viewpoint 8 Birk Lodge Farm, Park Lane & Conisbrough Parks Bridleway No.4
7.4.15	Representative Viewpoint 9 Ravenfield (East), Garden Lane & Ravenfield Footpath No.10 PRoW
7.4.16	Representative Viewpoint 10 Conisbrough (South)
7.4.17	Representative Viewpoint 11 Firsby Hall Farm & Conisbrough Parks Footpath No.3 PRoW
7.4.18	Representative Viewpoint 13 Hill Top and Hill Top Farm, Firsby Lane & Conisborough Parks Bridleway No.2
7.4.19	Representative Viewpoint 14 Conisbrough (South), Park Lane
7.4.20	Representative Viewpoint 15 Parks Farm Cottages & Conisbrough Parks Footpath No. 5 PRoW
7.4.21	Representative Viewpoint 16 Conisbrough Lodge & Conisbrough Parks Footpath No.4 PRoW
7.4.22	Representative Viewpoint 17 Bramley Lings (south) & Wickersley Footpath No. 7 PRoW
7.4.23	Representative Viewpoint 20 Common Farm, Long Road & Thurcroft Footpath No.10 PRoW
7.4.24	Representative Viewpoint 21 North Anston (West) & Anston Bridleway No. 46
7.4.25	Representative Viewpoint 22 South Anston (West) & Anston Footpath No.5 PRoW on A57
7.4.26	Representative Viewpoint 23 South Anston (West) & Anston Bridleway No.7 PRoW
7.4.27	Representative Viewpoint 25 Green Scene Side Farm, A57 & Todwick Footpath No.9 PRoW
7.4.28	Representative Viewpoint 26 Hardwick (South) & Todwick Bridleway No.7 PRoW

7.4.29	Representative Viewpoint 29 Treeton Wood, Wood Lane
7.4.30	Representative Viewpoint 30 Treeton (North), Well Lane & Treeton Footpath No.15 PRoW
7.4.31	Representative Viewpoint 31 Guilthwaite (South) & Rotherham Round Walk & Whiston Footpath No. 14
7.4.32	Representative Viewpoint 34 Wickersley (West) & Rotherham Round Walk
7.4.33	Representative Viewpoint 35 Wickersley (East), Second Lane & Wickersley Footpath No.8B PRoW
7.4.34	Representative Viewpoint 37 Slacks Farm & Bramley Footpath No.6 PRoW
7.4.35	Representative Viewpoint 38 Thurcroft (South) & Thurcroft Footpath No.1 PRoW
7.4.36	Representative Viewpoint 39 Ulley (South) & Ulley Footpath No.5 PRoW
7.4.37	Representative Viewpoint 40 Stoket Lane & Ulley Footpath No.4 PRoW
7.4.38	Representative Viewpoint 41 Ulley (North) & Ulley Footpath No.3 PRoW
7.4.39	Representative Viewpoint 42 Ulley (West), Reservoir Road & Ulley Footpath No.2 PRoW
7.4.40	Representative Viewpoint 43 Ulley Country Park
7.4.41	Representative Viewpoint 44 Upper Whiston (East), Field Lane & Whiston Bridleway No.20
7.4.42	Representative Viewpoint 45 Morthen (South) & Whiston Footpath No.21 PRoW
7.4.43	Representative Viewpoint 46 Wales (South), Church Street & PRoW
7.4.44	Representative Viewpoint 47 Cuckoo Way & NCN Route 6 & Wales Bridleway No.37 on Coalpit Lane
7.4.45	Representative Viewpoint 48 Kiveton Community Woodland & Harthill Bridleway No.16 PRoW
7.4.46	Representative Viewpoint 49 Woodall Lane, Harthill (West) & Harthill Footpath No.3 PRoW at Harthill Reservoir
7.4.47	Representative Viewpoint 50 West of Harthill and North House & Harthill Footpath No.1 and No. 21 PRoWs
7.4.48	Representative Viewpoint 51 Harthill (South) & South Yorkshire Way - Boundary Route
7.4.49	Representative Viewpoint 52 Pebleygrove Farm & Barlborough Footpath No.22 PRoW
7.4.50	Representative Viewpoint 53 Rotherham Road & Barlborough Footpath No.47 PRoW
7.4.51	Representative Viewpoint 56 Wales Bar (South) & Wales Footpath No.13 PRoW
7.4.52	Representative Viewpoint 58 Ulley Beeches Farm, High Lane
7.4.53	Representative Viewpoint 59 Spa House & Rotherham Round Walk
7.4.54	Representative Viewpoint 60 Walseker Lane & Harthill Bridleway No.16 PRoW

7.4.55	Representative Viewpoint 61 Lidgets Hill & Conisbrough Parks Bridleway
7.4.56	Representative Viewpoint 62 Laughton Common Road & Thurcroft Footpath No.15 PRoW
7.4.57	Representative Viewpoint 63 Common Road
7.4.58	Representative Viewpoint 64 South Yorkshire Woodland Burial Ground
7.4.59	Representative Viewpoint 65 Ravenfield (East) & Ravenfield Bridleway No.4
7.4.60	Representative.60 Viewpoint 66 Barlborough Hall & Barlborough Footpath No.21 PRoW
7.4.61	Representative Viewpoint 68 Killamarsh Lane
7.4.62	Representative Viewpoint 69 Hard Lane, Harthill

WHITESTONE solar farm

ERM

SNAPSHOT VISUALS

VIEWPOINT LOCATION

© Crown copyright and database rights 2024 Ordnance Survey 100019315. © Geopolis Limited 100019315

To be viewed at a comfortable arm's length

Camera and lens make & model	- Canon EOS 6D MkII / EF 50mm, f/1.4 USM	**Viewpoint height (AOD)**	- 58.8m	**Visualisation Type**	- Type 3 (LI TGN 06/19)
Direction of view	- 177°	**Distance from boundary**	- 646m	**Horizontal Field of View**	- 90°
Date & time of photograph	- 29/04/2025 @ 11:15	**Projection**	- Cylindrical	**Height of camera AGL**	- 1.5m
OS grid reference	- 450731, 397850	**Enlargement factor**	- 96%	**Page size / Image size (mm)**	- 841 x 297 / 820 x 235

WHITESTONE SOLAR FARM

ES VOLUME 3 FIGURE 7.4.7 VIEWPOINT 1 - CONISBROUGH CEMETERY, SPRING BANK ROAD

EXISTING VIEW

Planning Act (2008) Infrastructure Planning (Applications: Prescribed Forms and Procedure) Regulations 2009 Regulations 5(2)(a)

REFERENCE - EN0110020/APP/6.19 **DATE** - 03/06/2026

WHITESTONE solar farm

ERM

SNAPSHOT VISUALS

VIEWPOINT LOCATION

KEY

Proposed development

To be viewed at a comfortable arm's length

Camera and lens make & model	- Canon EOS 6D MkII / EF 50mm, f/1.4 USM	**Viewpoint height (AOD)**	- 58.8m	**Visualisation Type**	- Type 3 (LI TGN 06/19)
Direction of view	- 177°	**Distance from boundary**	- 646m	**Horizontal Field of View**	- 90°
Date & time of photograph	- 29/04/2025 @ 11:15	**Projection**	- Cylindrical	**Height of camera AGL**	- 1.5m
OS grid reference	- 450731, 397850	**Enlargement factor**	- 96%	**Page size / Image size (mm)**	- 841 x 297 / 820 x 235

WHITESTONE SOLAR FARM

ES VOLUME 3 FIGURE 7.4.7 VIEWPOINT 1 - CONISBROUGH CEMETERY, SPRING BANK ROAD

PHOTOWIRE

Planning Act (2008) Infrastructure Planning (Applications: Prescribed Forms and Procedure) Regulations 2009 Regulations 5(2)(a)

REFERENCE - EN0110020/APP/6.19 **DATE** - 03/06/2026

WHITESTONE solar farm

ERM

SNAPSHOT VISUALS

VIEWPOINT LOCATION

© Crown copyright and database rights 2024 Ordnance Survey licence no. 100020449. Contains OS data © Crown copyright.

To be viewed at a comfortable arm's length

Camera and lens make & model	- Canon EOS 6D MkII / EF 50mm, f/1.4 USM
Direction of view	- 224°
Date & time of photograph	- 29/04/2025 @ 11:45
OS grid reference	- 451235, 397575

Viewpoint height (AOD)	- 49.3
Distance from boundary	- 457m
Projection	- Cylindrical
Enlargement factor	- 96%

Visualisation Type	- Type 3 (LI TGN 06/19)
Horizontal Field of View	- 90°
Height of camera AGL	- 1.5m
Page size / Image size (mm)	- 841 x 297 / 820 x 235

WHITESTONE SOLAR FARM

ES VOLUME 3 FIGURE 7.4.8 VIEWPOINT 2 - KEARSLEY LANE

EXISTING VIEW

Planning Act (2008) Infrastructure Planning (Applications: Prescribed Forms and Procedure) Regulations 2009 Regulations 5(2)(a)

REFERENCE - EN0110020/APP/6.19 **DATE** - 03/06/2026

WHITESTONE solar farm

ERM

SNAPSHOT VISUALS

VIEWPOINT LOCATION

© Crown copyright and database rights 2024 Ordnance Survey 100022432. © Copyright Cities Revealed 2024

KEY

Proposed development

To be viewed at a comfortable arm's length

Camera and lens make & model	- Canon EOS 6D MkII / EF 50mm, f/1.4 USM	**Viewpoint height (AOD)**	- 49.3m	**Visualisation Type**	- Type 3 (LI TGN 06/19)
Direction of view	- 224°	**Distance from boundary**	- 457m	**Horizontal Field of View**	- 90°
Date & time of photograph	- 29/04/2025 @ 11:45	**Projection**	- Cylindrical	**Height of camera AGL**	- 1.5m
OS grid reference	- 451235, 397575	**Enlargement factor**	- 96%	**Page size / Image size (mm)**	- 841 x 297 / 820 x 235

WHITESTONE SOLAR FARM

ES VOLUME 3 FIGURE 7.4.8 VIEWPOINT 2 - KEARSLEY LANE

PHOTOWIRE

Planning Act (2008) Infrastructure Planning (Applications: Prescribed Forms and Procedure) Regulations 2009 Regulations 5(2)(a)

REFERENCE - EN0110020/APP/6.19 **DATE** - 03/06/2026

WHITESTONE solar farm

ERM

SNAPSHOT VISUALS

VIEWPOINT LOCATION

Contains Ordnance Survey data © Crown copyright and database right 2025 Ordnance Survey licence number 100020315

To be viewed at a comfortable arm's length

Camera and lens make & model	- Canon EOS 6D MkII / EF 50mm, f/1.4 USM
Direction of view	- 308°
Date & time of photograph	- 30/04/2025 @ 12:07
OS grid reference	- 451390, 396650
Viewpoint height (AOD)	- 78.5m
Distance from boundary	- 126m
Projection	- Cylindrical
Enlargement factor	- 96%
Visualisation Type	- Type 3 (LI TGN 06/19)
Horizontal Field of View	- 90°
Height of camera AGL	- 1.5m
Page size / Image size (mm)	- 841 x 297 / 820 x 235

WHITESTONE SOLAR FARM

ES VOLUME 3 FIGURE 7.4.9 VIEWPOINT 3 - CONISBROUGH PARKS FARM / CONISBROUGH PARKS FOOTPATH NO.16 PROW

EXISTING VIEW

Planning Act (2008) Infrastructure Planning (Applications: Prescribed Forms and Procedure) Regulations 2009 Regulations 5(2)(a)

REFERENCE - EN0110020/APP/6.19 **DATE** - 03/06/2026



WHITESTONE solar farm

ERM

SNAPSHOT VISUALS

VIEWPOINT LOCATION

Contains OS data © Crown copyright and database right 2025 Source: Ordnance Survey licence number 100022432

KEY

Proposed development

To be viewed at a comfortable arm's length

Camera and lens make & model	- Canon EOS 6D MkII / EF 50mm, f/1.4 USM
Direction of view	- 308°
Date & time of photograph	- 30/04/2025 @ 12:07
OS grid reference	- 451390, 396650
Viewpoint height (AOD)	- 78.5m
Distance from boundary	- 126m
Projection	- Cylindrical
Enlargement factor	- 96%
Visualisation Type	- Type 3 (LI TGN 06/19)
Horizontal Field of View	- 90°
Height of camera AGL	- 1.5m
Page size / Image size (mm)	- 841 x 297 / 820 x 235

WHITESTONE SOLAR FARM

ES VOLUME 3 FIGURE 7.4.9 VIEWPOINT 3 - CONISBROUGH PARKS FARM / CONISBROUGH PARKS FOOTPATH NO.16 PROW

PHOTOWIRE

Planning Act (2008) Infrastructure Planning (Applications: Prescribed Forms and Procedure) Regulations 2009 Regulations 5(2)(a)

REFERENCE - EN0110020/APP/6.19 **DATE** - 03/06/2026

WHITESTONE solar farm

ERM

SNAPSHOT VISUALS

VIEWPOINT LOCATION

© Crown copyright and database rights 2024 Ordnance Survey 100019315. © Geographx Limited 2024/25

To be viewed at a comfortable arm's length

Camera and lens make & model	- Canon EOS 6D MkII / EF 50mm, f/1.4 USM
Direction of view	- 271°
Date & time of photograph	- 29/04/2025 @ 12:08
OS grid reference	- 451815, 395933

Viewpoint height (AOD)	- 138.6m
Distance from boundary	- 326m
Projection	- Cylindrical
Enlargement factor	- 96%

Visualisation Type	- Type 3 (LI TGN 06/19)
Horizontal Field of View	- 90°
Height of camera AGL	- 1.5m
Page size / Image size (mm)	- 841 x 297 / 820 x 235

WHITESTONE SOLAR FARM

ES VOLUME 3 FIGURE 7.4.10 VIEWPOINT 4 - CLIFTON (WEST) / CONISBROUGH PARKS FOOTPATH NO.16 PROW

EXISTING VIEW

Planning Act (2008) Infrastructure Planning (Applications: Prescribed Forms and Procedure) Regulations 2009 Regulations 5(2)(a)

REFERENCE - EN0110020/APP/6.19 **DATE** - 03/06/2026

WHITESTONE solar farm

ERM

SNAPSHOT VISUALS

VIEWPOINT LOCATION

Clifton Bridge
Clifton Hall
Clifton Hall Farm
Clifton Hall Farm Cottages
Clifton Hall Farm Bridge
Clifton Hall Farm Bridge
Clifton Hall Farm Bridge

WHITESTONE solar farm

ERM

SNAPSHOT VISUALS

VIEWPOINT LOCATION

Shipdam Bks
Clifton Hall
Clifton Hall Farm
Clifton Hall Farm
Bridge
Weir
Clifton Hall
Clifton Hall
Clifton Hall Farm
Clifton Hall Farm
Clifton Hall Farm

VIEWPOINT LOCATION

Contains OS data © Crown copyright and database right 2025 Ordnance Survey 100018313 © Google Contains OS data © Crown copyright

To be viewed at a comfortable arm's length

Camera and lens make & model	- Canon EOS 6D MkII / EF 50mm, f/1.4 USM
Direction of view	- 271°
Date & time of photograph	- 16/09/2025 @ 13:15
OS grid reference	- 451815, 395933
Viewpoint height (AOD)	- 138.6m
Distance from boundary	- 326m
Projection	- Cylindrical
Enlargement factor	- 96%
Visualisation Type	- Type 3 (LI TGN 06/19)
Horizontal Field of View	- 90°
Height of camera AGL	- 1.5m
Page size / Image size (mm)	- 841 x 297 / 820 x 235

WHITESTONE SOLAR FARM

ES VOLUME 3 FIGURE 7.4.10 VIEWPOINT 4 - CLIFTON (WEST) / CONISBROUGH PARKS FOOTPATH NO.16 PROW

SUMMER PHOTOMONTAGE YEAR 15

Planning Act (2008) Infrastructure Planning (Applications: Prescribed Forms and Procedure) Regulations 2009 Regulations 5(2)(a)

REFERENCE - EN0110020/APP/6.19 **DATE** - 03/06/2026

WHITESTONE solar farm

ERM

SNAPSHOT VISUALS

VIEWPOINT LOCATION

© Crown copyright and database rights 2025 Ordnance Survey 100019315 © Geoplan Crown Copyright 2025

To be viewed at a comfortable arm's length

Camera and lens make & model	- Canon EOS 6D MkII / EF 50mm, f/1.4 USM
Direction of view	- 329°
Date & time of photograph	- 29/04/2025 @ 12:26
OS grid reference	- 451413, 394792
Viewpoint height (AOD)	- 123.0m
Distance from boundary	- 617m
Projection	- Cylindrical
Enlargement factor	- 96%
Visualisation Type	- Type 3 (LI TGN 06/19)
Horizontal Field of View	- 90°
Height of camera AGL	- 1.5m
Page size / Image size (mm)	- 841 x 297 / 820 x 235

WHITESTONE SOLAR FARM

ES VOLUME 3 FIGURE 7.4.11 VIEWPOINT 5 - MILLENNIUM VIEWPOINT / MICKLEBRING (WEST)

EXISTING VIEW

Planning Act (2008) Infrastructure Planning (Applications: Prescribed Forms and Procedure) Regulations 2009 Regulations 5(2)(a)

REFERENCE - EN0110020/APP/6.19 **DATE** - 03/06/2026



WHITESTONE solar farm

ERM

SNAPSHOT VISUALS

VIEWPOINT LOCATION

© Crown copyright and database rights 2026 Ordnance Survey 100019315 © Geomatics Group limited 100020271

KEY

Proposed development

To be viewed at a comfortable arm's length

Camera and lens make & model	- Canon EOS 6D MkII / EF 50mm, f/1.4 USM	**Viewpoint height (AOD)**	- 123.0m	**Visualisation Type**	- Type 3 (LI TGN 06/19)
Direction of view	- 329°	**Distance from boundary**	- 617m	**Horizontal Field of View**	- 90°
Date & time of photograph	- 29/04/2025 @ 12:26	**Projection**	- Cylindrical	**Height of camera AGL**	- 1.5m
OS grid reference	- 451413, 394792	**Enlargement factor**	- 96%	**Page size / Image size (mm)**	- 841 x 297 / 820 x 235

WHITESTONE SOLAR FARM

ES VOLUME 3 FIGURE 7.4.11 VIEWPOINT 5 - MILLENNIUM VIEWPOINT / MICKLEBRING (WEST)

PHOTOWIRE

Planning Act (2008) Infrastructure Planning (Applications: Prescribed Forms and Procedure) Regulations 2009 Regulations 5(2)(a)

REFERENCE - EN0110020/APP/6.19 **DATE** - 03/06/2026

WHITESTONE solar farm

ERM

SNAPSHOT VISUALS

VIEWPOINT LOCATION

© Crown copyright and database rights 2025 Ordnance Survey 100019315 © Geopolis Limited 100019315

To be viewed at a comfortable arm's length

Camera and lens make & model	- Canon EOS 6D MkII / EF 50mm, f/1.4 USM
Direction of view	- 329°
Date & time of photograph	- 29/04/2025 @ 12:26
OS grid reference	- 451413, 394792
Viewpoint height (AOD)	- 123.0m
Distance from boundary	- 617m
Projection	- Cylindrical
Enlargement factor	- 96%
Visualisation Type	- Type 3 (LI TGN 06/19)
Horizontal Field of View	- 90°
Height of camera AGL	- 1.5m
Page size / Image size (mm)	- 841 x 297 / 820 x 235

WHITESTONE SOLAR FARM

ES VOLUME 3 FIGURE 7.4.11 VIEWPOINT 5 - MILLENNIUM VIEWPOINT / MICKLEBRING (WEST)

WINTER PHOTOMONTAGE YEAR 1

Planning Act (2008) Infrastructure Planning (Applications: Prescribed Forms and Procedure) Regulations 2009 Regulations 5(2)(a)

REFERENCE - EN0110020/APP/6.19 **DATE** - 03/06/2026

WHITESTONE solar farm

ERM

SNAPSHOT VISUALS

VIEWPOINT LOCATION

© Crown copyright and database rights 2024 Ordnance Survey licence number 100020449

To be viewed at a comfortable arm's length

Camera and lens make & model	- Canon EOS 6D MkII / EF 50mm, f/1.4 USM
Direction of view	- 329°
Date & time of photograph	- 16/09/2025 @ 12:45
OS grid reference	- 451413, 394792
Viewpoint height (AOD)	- 123.0m
Distance from boundary	- 617m
Projection	- Cylindrical
Enlargement factor	- 96%
Visualisation Type	- Type 3 (LI TGN 06/19)
Horizontal Field of View	- 90°
Height of camera AGL	- 1.5m
Page size / Image size (mm)	- 841 x 297 / 820 x 235

WHITESTONE SOLAR FARM

ES VOLUME 3 FIGURE 7.4.11 VIEWPOINT 5 - MILLENNIUM VIEWPOINT / MICKLEBRING (WEST)

SUMMER PHOTOGRAPHY YEAR 15

Planning Act (2008) Infrastructure Planning (Applications: Prescribed Forms and Procedure) Regulations 2009 Regulations 5(2)(a)

REFERENCE - EN0110020/APP/6.19 **DATE** - 03/06/2026

WHITESTONE solar farm

ERM

SNAPSHOT VISUALS

VIEWPOINT LOCATION

© Crown copyright and database rights 2024 Ordnance Survey 100020449. Contains OS data © Crown copyright and database rights

To be viewed at a comfortable arm's length

Camera and lens make & model	- Canon EOS 6D MkII / EF 50mm, f/1.4 USM
Direction of view	- 303˚
Date & time of photograph	- 29/04/2025 @ 12:38
OS grid reference	- 451839, 394930

Viewpoint height (AOD)	- 121.4m
Distance from boundary	- 883m
Projection	- Cylindrical
Enlargement factor	- 96%

Visualisation Type	- Type 3 (LI TGN 06/19)
Horizontal Field of View	- 90˚
Height of camera AGL	- 1.5m
Page size / Image size (mm)	- 841 x 297 / 820 x 235

WHITESTONE SOLAR FARM

ES VOLUME 3 FIGURE 7.4.12 VIEWPOINT 6 - MICKLEBRING (NORTH) / BRAITHWELL FOOTPATH NO.1 PROW

EXISTING VIEW

Planning Act (2008) Infrastructure Planning (Applications: Prescribed Forms and Procedure) Regulations 2009 Regulations 5(2)(a)

REFERENCE - EN0110020/APP/6.19 **DATE** - 03/06/2026

WHITESTONE solar farm

ERM

SNAPSHOT VISUALS

VIEWPOINT LOCATION

© Crown copyright and database rights 2024 Ordnance Survey 100018782. Contains Royal Mail data © Royal Mail copyright and database right 2024

KEY

Proposed development

To be viewed at a comfortable arm's length

Camera and lens make & model	- Canon EOS 6D MkII / EF 50mm, f/1.4 USM
Direction of view	- 303°
Date & time of photograph	- 29/04/2025 @ 12:38
OS grid reference	- 451839, 394930
Viewpoint height (AOD)	- 121.4m
Distance from boundary	- 883m
Projection	- Cylindrical
Enlargement factor	- 96%
Visualisation Type	- Type 3 (LI TGN 06/19)
Horizontal Field of View	- 90°
Height of camera AGL	- 1.5m
Page size / Image size (mm)	- 841 x 297 / 820 x 235

WHITESTONE SOLAR FARM

ES VOLUME 3 FIGURE 7.4.12 VIEWPOINT 6 - MICKLEBRING (NORTH) / BRAITHWELL FOOTPATH NO.1 PROW

PHOTOWIRE

Planning Act (2008) Infrastructure Planning (Applications: Prescribed Forms and Procedure) Regulations 2009 Regulations 5(2)(a)

REFERENCE - EN0110020/APP/6.19 **DATE** - 03/06/2026

WHITESTONE solar farm

ERM

SNAPSHOT VISUALS

VIEWPOINT LOCATION

To be viewed at a comfortable arm's length

Camera and lens make & model	- Canon EOS 6D MkII / EF 50mm, f/1.4 USM
Direction of view	- 1°
Date & time of photograph	- 29/04/2025 @ 13:48
OS grid reference	- 450354, 394441
Viewpoint height (AOD)	- 113.9m
Distance from boundary	- 768m
Projection	- Cylindrical
Enlargement factor	- 96%

WHITESTONE SOLAR FARM

ES VOLUME 3 FIGURE 7.4.13 VIEWPOINT 7 - CONISBROUGH GRANGE FARM, PARK LANE / CONISBROUGH PARKS BRIDLEWAY NO.4

EXISTING VIEW

Visualisation Type	- Type 3 (LI TGN 06/19)
Horizontal Field of View	- 90°
Height of camera AGL	- 1.5m
Page size / Image size (mm)	- 841 x 297 / 820 x 235

Planning Act (2008) Infrastructure Planning (Applications: Prescribed Forms and Procedure) Regulations 2009 Regulations 5(2)(a)

REFERENCE - EN0110020/APP/6.19 **DATE** - 03/06/2026

WHITESTONE solar farm

ERM

SNAPSHOT VISUALS

VIEWPOINT LOCATION

© Crown copyright and database rights 2024 Ordnance Survey 100019980 © Geoapps Limited 2024

KEY

Proposed development

To be viewed at a comfortable arm's length

Camera and lens make & model	- Canon EOS 6D MkII / EF 50mm, f/1.4 USM
Direction of view	- 1°
Date & time of photograph	- 29/04/2025 @ 13:48
OS grid reference	- 450354, 394441
Viewpoint height (AOD)	- 113.9m
Distance from boundary	- 768m
Projection	- Cylindrical
Enlargement factor	- 96%

WHITESTONE SOLAR FARM

ES VOLUME 3 FIGURE 7.4.13 VIEWPOINT 7 - CONISBROUGH GRANGE FARM, PARK LANE / CONISBROUGH PARKS BRIDLEWAY NO.4

PHOTOWIRE

Visualisation Type	- Type 3 (LI TGN 06/19)
Horizontal Field of View	- 90°
Height of camera AGL	- 1.5m
Page size / Image size (mm)	- 841 x 297 / 820 x 235

Planning Act (2008) Infrastructure Planning (Applications: Prescribed Forms and Procedure) Regulations 2009 Regulations 5(2)(a)

REFERENCE - EN0110020/APP/6.19 **DATE** - 03/06/2026

WHITESTONE solar farm

ERM

SNAPSHOT VISUALS

VIEWPOINT LOCATION

To be viewed at a comfortable arm's length

Camera and lens make & model	- Canon EOS 6D MkII / EF 50mm, f/1.4 USM
Direction of view	- 338°
Date & time of photograph	- 29/04/2025 @ 14:09
OS grid reference	- 450328, 394873
Viewpoint height (AOD)	- 100.0m
Distance from boundary	- 402m
Projection	- Cylindrical
Enlargement factor	- 96%
Visualisation Type	- Type 3 (LI TGN 06/19)
Horizontal Field of View	- 90°
Height of camera AGL	- 1.5m
Page size / Image size (mm)	- 841 x 297 / 820 x 235

WHITESTONE SOLAR FARM

ES VOLUME 3 FIGURE 7.4.14 VIEWPOINT 8A - BIRK LODGE FARM, PARK LANE / CONISBROUGH PARKS BRIDLEWAY NO.4

EXISTING VIEW

Planning Act (2008) Infrastructure Planning (Applications: Prescribed Forms and Procedure) Regulations 2009 Regulations 5(2)(a)

REFERENCE - EN0110020/APP/6.19 **DATE** - 03/06/2026

WHITESTONE solar farm

ERM

SNAPSHOT VISUALS

VIEWPOINT LOCATION

Contains OS data © Crown copyright and database right 2025 Ordnance Survey 100018313 & Google Earth Image 2025

KEY

Proposed development

To be viewed at a comfortable arm's length

Camera and lens make & model	- Canon EOS 6D MkII / EF 50mm, f/1.4 USM
Direction of view	- 338°
Date & time of photograph	- 29/04/2025 @ 14:09
OS grid reference	- 450328, 394873

Viewpoint height (AOD)	- 100.0m
Distance from boundary	- 402m
Projection	- Cylindrical
Enlargement factor	- 96%

Visualisation Type	- Type 3 (LI TGN 06/19)
Horizontal Field of View	- 90°
Height of camera AGL	- 1.5m
Page size / Image size (mm)	- 841 x 297 / 820 x 235

WHITESTONE SOLAR FARM

ES VOLUME 3 FIGURE 7.4.14 VIEWPOINT 8A - BIRK LODGE FARM, PARK LANE / CONISBROUGH PARKS BRIDLEWAY NO.4

PHOTOWIRE

Planning Act (2008) Infrastructure Planning (Applications: Prescribed Forms and Procedure) Regulations 2009 Regulations 5(2)(a)

REFERENCE - EN0110020/APP/6.19 **DATE** - 03/06/2026

VIEWPOINT LOCATION

To be viewed at a comfortable arm's length

Camera and lens make & model	- Canon EOS 6D MkII / EF 50mm, f/1.4 USM	**Viewpoint height (AOD)**	- 100.0m	**Visualisation Type**	- Type 3 (LI TGN 06/19)
Direction of view	- 68°	**Distance from boundary**	- 402m	**Horizontal Field of View**	- 90°
Date & time of photograph	- 29/04/2025 @ 14:09	**Projection**	- Cylindrical	**Height of camera AGL**	- 1.5m
OS grid reference	- 450328, 394873	**Enlargement factor**	- 96%	**Page size / Image size (mm)**	- 841 x 297 / 820 x 235

WHITESTONE SOLAR FARM

ES VOLUME 3 FIGURE 7.4.14 VIEWPOINT 8B - BIRK LODGE FARM, PARK LANE / CONISBROUGH PARKS BRIDLEWAY NO.4

EXISTING VIEW

Planning Act (2008) Infrastructure Planning (Applications: Prescribed Forms and Procedure) Regulations 2009 Regulations 5(2)(a)

REFERENCE - EN0110020/APP/6.19 **DATE** - 03/06/2026



WHITESTONE solar farm

ERM

SNAPSHOT VISUALS

VIEWPOINT LOCATION

© Crown copyright and database rights 2025 Ordnance Survey 100018315. © Geographx (Contract 2020-0001)

To be viewed at a comfortable arm's length

Camera and lens make & model	- Canon EOS 6D MkII / EF 50mm, f/1.4 USM
Direction of view	- 68°
Date & time of photograph	- 29/04/2025 @ 14:09
OS grid reference	- 450328, 394873
Viewpoint height (AOD)	- 100.0m
Distance from boundary	- 402m
Projection	- Cylindrical
Enlargement factor	- 96%
Visualisation Type	- Type 3 (LI TGN 06/19)
Horizontal Field of View	- 90°
Height of camera AGL	- 1.5m
Page size / Image size (mm)	- 841 x 297 / 820 x 235

WHITESTONE SOLAR FARM

ES VOLUME 3 FIGURE 7.4.14 VIEWPOINT 8B - BIRK LODGE FARM, PARK LANE / CONISBROUGH PARKS BRIDLEWAY NO.4

PHOTOWIRE

Planning Act (2008) Infrastructure Planning (Applications: Prescribed Forms and Procedure) Regulations 2009 Regulations 5(2)(a)

REFERENCE - EN0110020/APP/6.19 **DATE** - 03/06/2026

WHITESTONE solar farm

ERM

SNAPSHOT VISUALS

VIEWPOINT LOCATION

© Crown copyright and database rights 2025 Ordnance Survey 100019315. © Geopolis Limited 100019315

To be viewed at a comfortable arm's length

Camera and lens make & model	- Canon EOS 6D MkII / EF 50mm, f/1.4 USM
Direction of view	- 53°
Date & time of photograph	- 29/04/2025 @ 14:50
OS grid reference	- 449113, 395058

Viewpoint height (AOD)	- 91.2m
Distance from boundary	- 933m
Projection	- Cylindrical
Enlargement factor	- 96%

Visualisation Type	- Type 3 (LI TGN 06/19)
Horizontal Field of View	- 90°
Height of camera AGL	- 1.5m
Page size / Image size (mm)	- 841 x 297 / 820 x 235

WHITESTONE SOLAR FARM

ES VOLUME 3 FIGURE 7.4.15 VIEWPOINT 9 - RAVENFIELD (EAST), GARDEN LANE / RAVENFIELD FOOTPATH NO.10 PROW

EXISTING VIEW

Planning Act (2008) Infrastructure Planning (Applications: Prescribed Forms and Procedure) Regulations 2009 Regulations 5(2)(a)

REFERENCE - EN0110020/APP/6.19 **DATE** - 03/06/2026



WHITESTONE solar farm

ERM

SNAPSHOT VISUALS

VIEWPOINT LOCATION

© Crown copyright and database rights 2025 Ordnance Survey 100019315. © Geopolis Limited 100019315

KEY

Proposed development

To be viewed at a comfortable arm's length

Camera and lens make & model	- Canon EOS 6D MkII / EF 50mm, f/1.4 USM
Direction of view	- 53°
Date & time of photograph	- 29/04/2025 @ 14:50
OS grid reference	- 449113, 395058
Viewpoint height (AOD)	- 91.2m
Distance from boundary	- 933m
Projection	- Cylindrical
Enlargement factor	- 96%
Visualisation Type	- Type 3 (LI TGN 06/19)
Horizontal Field of View	- 90°
Height of camera AGL	- 1.5m
Page size / Image size (mm)	- 841 x 297 / 820 x 235

WHITESTONE SOLAR FARM

ES VOLUME 3 FIGURE 7.4.15 VIEWPOINT 9 - RAVENFIELD (EAST), GARDEN LANE / RAVENFIELD FOOTPATH NO.10 PROW

PHOTOWIRE

Planning Act (2008) Infrastructure Planning (Applications: Prescribed Forms and Procedure) Regulations 2009 Regulations 5(2)(a)

REFERENCE - EN0110020/APP/6.19 **DATE** - 03/06/2026

WHITESTONE solar farm

ERM

SNAPSHOT VISUALS

VIEWPOINT LOCATION

© Crown copyright and database rights 2024 Ordnance Survey licence no. 100020315

To be viewed at a comfortable arm's length

Camera and lens make & model	- Canon EOS 6D MkII / EF 50mm, f/1.4 USM
Direction of view	- 53°
Date & time of photograph	- 29/04/2025 @ 14:50
OS grid reference	- 449113, 395058

Viewpoint height (AOD)	- 91.2m
Distance from boundary	- 933m
Projection	- Cylindrical
Enlargement factor	- 96%

Visualisation Type	- Type 3 (LI TGN 06/19)
Horizontal Field of View	- 90°
Height of camera AGL	- 1.5m
Page size / Image size (mm)	- 841 x 297 / 820 x 235

WHITESTONE SOLAR FARM

ES VOLUME 3 FIGURE 7.4.15 VIEWPOINT 9 - RAVENFIELD (EAST), GARDEN LANE / RAVENFIELD FOOTPATH NO.10 PROW

WINTER PHOTOMONTAGE YEAR 1

Planning Act (2008) Infrastructure Planning (Applications: Prescribed Forms and Procedure) Regulations 2009 Regulations 5(2)(a)

REFERENCE - EN0110020/APP/6.19 **DATE** - 03/06/2026

WHITESTONE solar farm

ERM

SNAPSHOT VISUALS

VIEWPOINT LOCATION

© Crown copyright and database rights 2025 Ordnance Survey 100019315. © Geopolis Limited 100019315

To be viewed at a comfortable arm's length

Camera and lens make & model	- Canon EOS 6D MkII / EF 50mm, f/1.4 USM
Direction of view	- 53°
Date & time of photograph	- 17/09/2025 @ 09:00
OS grid reference	- 449113, 395058
Viewpoint height (AOD)	- 91.2m
Distance from boundary	- 933m
Projection	- Cylindrical
Enlargement factor	- 96%
Visualisation Type	- Type 3 (LI TGN 06/19)
Horizontal Field of View	- 90°
Height of camera AGL	- 1.5m
Page size / Image size (mm)	- 841 x 297 / 820 x 235

WHITESTONE SOLAR FARM

ES VOLUME 3 FIGURE 7.4.15 VIEWPOINT 9 - RAVENFIELD (EAST), GARDEN LANE / RAVENFIELD FOOTPATH NO.10 PROW

SUMMER PHOTOMONTAGE YEAR 15

Planning Act (2008) Infrastructure Planning (Applications: Prescribed Forms and Procedure) Regulations 2009 Regulations 5(2)(a)

REFERENCE - EN0110020/APP/6.19 **DATE** - 03/06/2026

WHITESTONE solar farm

ERM

SNAPSHOT VISUALS

VIEWPOINT LOCATION

Conisbrough
Cast
Spring
Beck
Wh
Hill Top
Farm
Ho
Conisbrough Cast
Ch
Sta
Ho
Ch
Sta
Ho
Ch
Sta
Ho

WHITESTONE solar farm

ERM

SNAPSHOT VISUALS

VIEWPOINT LOCATION

Conisbrough
Cast
Spring
Dam
Conisbrough Tip
Conisbrough Tip
Conisbrough Tip

WHITESTONE solar farm

ERM

SNAPSHOT VISUALS

VIEWPOINT LOCATION

© Crown copyright and database rights 2025 Ordnance Survey 100019315. Contains Ordnance Survey data © Crown copyright and database rights 2025

To be viewed at a comfortable arm's length

Camera and lens make & model	- Canon EOS 6D MkII / EF 50mm, f/1.4 USM	**Viewpoint height (AOD)**	- 76.8m	**Visualisation Type**	- Type 3 (LI TGN 06/19)
Direction of view	- 168˚	**Distance from boundary**	- 457m	**Horizontal Field of View**	- 90˚
Date & time of photograph	- 29/04/2025 @ 11:27	**Projection**	- Cylindrical	**Height of camera AGL**	- 1.5m
OS grid reference	- 450013, 397861	**Enlargement factor**	- 96%	**Page size / Image size (mm)**	- 841 x 297 / 820 x 235

WHITESTONE SOLAR FARM

ES VOLUME 3 FIGURE 7.4.16 VIEWPOINT 10 - CONISBROUGH (SOUTH)

WINTER PHOTOMONTAGE YEAR 1

Planning Act (2008) Infrastructure Planning (Applications: Prescribed Forms and Procedure) Regulations 2009 Regulations 5(2)(a)

REFERENCE - EN0110020/APP/6.19 **DATE** - 03/06/2026

WHITESTONE solar farm

ERM

SNAPSHOT VISUALS

VIEWPOINT LOCATION

Conisbrough
Cadeby
Sprotbrough
Barnsdale Bar
Warmsworth
Sprotbrough Flash
Cusworth Park
Cusworth Hall
Cusworth Hall Tap
Cusworth Park Golf Course
Cusworth Park Golf Course Driving Range
Cusworth Park Golf Course Practice Ground
Cusworth Park Golf Course Practice Ground
Cusworth Park Golf Course Practice Ground

WHITESTONE solar farm

ERM

SNAPSHOT VISUALS

VIEWPOINT LOCATION

Firsby Hall Farm
Conisb
Wharfe
Infield Park
Farm
Farm
Farm

WHITESTONE solar farm

ERM

SNAPSHOT VISUALS

VIEWPOINT LOCATION

Firsby Hall Farm
Conisb
Wenn
Infield Park
Farm
Farm
Farm

WHITESTONE solar farm

ERM

SNAPSHOT VISUALS

VIEWPOINT LOCATION

Firsby Hall Farm
Conisbrough
Wheatley
Hillfield Park
Hall
Farm
Farm
Farm
Sheffield
Doncaster
Rotherham
Mexborough
Swinton
Wath-upon-Dearne
Dinnington
Maltby
Bramley
Wickersley
Brampton Bierlow
Wombwell
Barnsley
Thurcroft
Dalton
Brinsworth
Catcliffe
Aston
Kiveton Park
Rotherham
Wales
Bridge
Tickhill
Bolton upon Dearne
Thorpe Hesley
Hoyland
Swinden
Stocksbridge
Worksop
Bramley
Ravenfield
Hooton Pagnell
Thorpe Salvin
Wadsley Bridge
Malin Bridge
Ecclesfield
Chapeltown
Grenoside
Hillsborough
Sheffield
Ranmoor
Crookes
Bradfield
Stannington
Loxley
Ringinglow
Dronfield
Bolsterstone
Tankersley
Penistone
Cawthorne
Shafton
Darfield
Cudworth
Royston
Hemsworth
Kinsley
Fitzwilliam
Wakefield
Ackworth
Pontefract
Castleford
Normanton
Ossett
Dewsbury
Mirfield
Cleckheaton
Heckmondwike
Batley
Morley
Rothwell
Leeds
Pontefract Park
Wakefield Park
Ferrybridge
Knottingley
Selby
Tadcaster
Wetherby
Boston Spa
Thorner
Scholes
Garforth
Kippax
Swillington
Ledsthorpe Hall
Ledsham
Fairburn
Sherburn in Elmet
Bramham
Thorp Arch
Collingham
Bilbrough
Newton Kyme
Tockwith
Cawood
Ulleskelf
Riccall
Bishopthorpe
Acaster Selby
Stutton
Hillfield Park
Hall
Farm
Farm
Farm

WHITESTONE solar farm

ERM

SNAPSHOT VISUALS

VIEWPOINT LOCATION

Contains OS data © Crown copyright and database right 2025 Licence No. 100019980 © Google Earth Image © 2025

To be viewed at a comfortable arm's length

Camera and lens make & model	- Canon EOS 6D MkII / EF 50mm, f/1.4 USM
Direction of view	- 126°
Date & time of photograph	- 29/04/2025 @ 10:40
OS grid reference	- 449536, 397419
Viewpoint height (AOD)	- 81.0m
Distance from boundary	- 274m
Projection	- Cylindrical
Enlargement factor	- 96%
Visualisation Type	- Type 3 (LI TGN 06/19)
Horizontal Field of View	- 90°
Height of camera AGL	- 1.5m
Page size / Image size (mm)	- 841 x 297 / 820 x 235

WHITESTONE SOLAR FARM

ES VOLUME 3 FIGURE 7.4.18 VIEWPOINT 13 - HILL TOP AND HILL TOP FARM, FIRSBY LANE / CONISBOROUGH PARKS BRIDLEWAY NO.2

EXISTING VIEW

Planning Act (2008) Infrastructure Planning (Applications: Prescribed Forms and Procedure) Regulations 2009 Regulations 5(2)(a)

REFERENCE - EN0110020/APP/6.19 **DATE** - 03/06/2026

WHITESTONE solar farm

ERM

SNAPSHOT VISUALS

VIEWPOINT LOCATION

Contains OS data © Crown copyright and database right 2025 Ordnance Survey 100018301 © Google Earth Pro 7.3.6.9345

KEY

Proposed development

To be viewed at a comfortable arm's length

Camera and lens make & model	- Canon EOS 6D MkII / EF 50mm, f/1.4 USM
Direction of view	- 126°
Date & time of photograph	- 29/04/2025 @ 10:40
OS grid reference	- 449536, 397419
Viewpoint height (AOD)	- 81.0m
Distance from boundary	- 274m
Projection	- Cylindrical
Enlargement factor	- 96%
Visualisation Type	- Type 3 (LI TGN 06/19)
Horizontal Field of View	- 90°
Height of camera AGL	- 1.5m
Page size / Image size (mm)	- 841 x 297 / 820 x 235

WHITESTONE SOLAR FARM

ES VOLUME 3 FIGURE 7.4.18 VIEWPOINT 13 - HILL TOP AND HILL TOP FARM, FIRSBY LANE / CONISBOROUGH PARKS BRIDLEWAY NO.2

PHOTOWIRE

Planning Act (2008) Infrastructure Planning (Applications: Prescribed Forms and Procedure) Regulations 2009 Regulations 5(2)(a)

REFERENCE - EN0110020/APP/6.19 **DATE** - 03/06/2026

WHITESTONE solar farm

ERM

SNAPSHOT VISUALS

VIEWPOINT LOCATION

Conisbrough
Sprotbrough
Cadeby
Cadeby Hall
Cadeby Grange
Cadeby Lodge
Cadeby Lodge Farm
Cadeby Lodge Farm Cottages
Cadeby Lodge Farm Bungalow
Cadeby Lodge Farm Barn
Cadeby Lodge Farm Stables
Cadeby Lodge Farm Shed
Cadeby Lodge Farm Shed
Cadeby Lodge Farm Shed



WHITESTONE solar farm

ERM

SNAPSHOT VISUALS

VIEWPOINT LOCATION

Conisbrough Castle
Castle Hill
Conisbrough
Cemetery
Conisbrough Station
Sandbeds
Sandbeds Farm
Sandbeds Farm Cottages
Sandbeds Farm Bungalow
Sandbeds Farm Cottage
Sandbeds Farm Cottage
Sandbeds Farm Cottage

WHITESTONE solar farm

ERM

SNAPSHOT VISUALS

VIEWPOINT LOCATION

Sutton Bridge
Sutton Bridge Station
Sutton Bridge Station Cottages
Sutton Bridge Station Cottages
Sutton Bridge Station Cottages

WHITESTONE solar farm

ERM

SNAPSHOT VISUALS

VIEWPOINT LOCATION

Park Farm
Sheepcote
Farm
Conisbrough
Park
Park Farm
Cottages
Conisbrough
Castle
Conisbrough
Station
Conisbrough
Cemetery
Conisbrough
Cemetery
Conisbrough
Cemetery

WHITESTONE solar farm

ERM

SNAPSHOT VISUALS

VIEWPOINT LOCATION

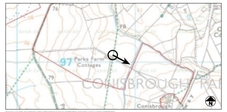

© Crown copyright and database rights 2026 Ordnance Survey 100049051. © Google Crown Copyright 2026

To be viewed at a comfortable arm's length

Camera and lens make & model	- Canon EOS 6D MkII / EF 50mm, f/1.4 USM
Direction of view	- 119°
Date & time of photograph	- 30/04/2026 @ 11:10
OS grid reference	- 450816, 397053
Viewpoint height (AOD)	- 59.3m
Distance from boundary	- 195m
Projection	- Cylindrical
Enlargement factor	- 96%
Visualisation Type	- Type 3 (LI TGN 06/19)
Horizontal Field of View	- 90°
Height of camera AGL	- 1.5m
Page size / Image size (mm)	- 841 x 297 / 820 x 235

WHITESTONE SOLAR FARM

ES VOLUME 3 FIGURE 7.4.20 VIEWPOINT 15A - PARKS FARM COTTAGES / CONISBROUGH PARKS FOOTPATH NO. 5 PROW

EXISTING VIEW

Planning Act (2008) Infrastructure Planning (Applications: Prescribed Forms and Procedure) Regulations 2009 Regulations 5(2)(a)

REFERENCE - EN0110020/APP/6.19 **DATE** - 03/06/2026

WHITESTONE solar farm

ERM

SNAPSHOT VISUALS

VIEWPOINT LOCATION

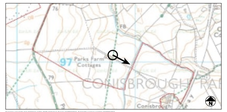

KEY

Proposed development

To be viewed at a comfortable arm's length

Camera and lens make & model	- Canon EOS 6D MkII / EF 50mm, f/1.4 USM
Direction of view	- 119°
Date & time of photograph	- 30/04/2026 @ 11:10
OS grid reference	- 450816, 397053
Viewpoint height (AOD)	- 59.3m
Distance from boundary	- 195m
Projection	- Cylindrical
Enlargement factor	- 96%
Visualisation Type	- Type 3 (LI TGN 06/19)
Horizontal Field of View	- 90°
Height of camera AGL	- 1.5m
Page size / Image size (mm)	- 841 x 297 / 820 x 235

WHITESTONE SOLAR FARM

ES VOLUME 3 FIGURE 7.4.20 VIEWPOINT 15A - PARKS FARM COTTAGES / CONISBROUGH PARKS FOOTPATH NO. 5 PROW

PHOTOWIRE

Planning Act (2008) Infrastructure Planning (Applications: Prescribed Forms and Procedure) Regulations 2009 Regulations 5(2)(a)

REFERENCE - EN0110020/APP/6.19 **DATE** - 03/06/2026

WHITESTONE solar farm

ERM

SNAPSHOT VISUALS

VIEWPOINT LOCATION

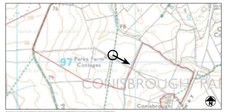

© Crown copyright and database rights 2026 Ordnance Survey 100018317. Contains Royal Mail data © Royal Mail copyright and database rights 2026

To be viewed at a comfortable arm's length

Camera and lens make & model	- Canon EOS 6D MkII / EF 50mm, f/1.4 USM
Direction of view	- 119°
Date & time of photograph	- 30/04/2026 @ 11:10
OS grid reference	- 450816, 397053
Viewpoint height (AOD)	- 59.3m
Distance from boundary	- 195m
Projection	- Cylindrical
Enlargement factor	- 96%
Visualisation Type	- Type 3 (LI TGN 06/19)
Horizontal Field of View	- 90°
Height of camera AGL	- 1.5m
Page size / Image size (mm)	- 841 x 297 / 820 x 235

WHITESTONE SOLAR FARM

ES VOLUME 3 FIGURE 7.4.20 VIEWPOINT 15A - PARKS FARM COTTAGES / CONISBROUGH PARKS FOOTPATH NO. 5 PROW

WINTER PHOTOMONTAGE YEAR 1

Planning Act (2008) Infrastructure Planning (Applications: Prescribed Forms and Procedure) Regulations 2009 Regulations 5(2)(a)

REFERENCE - EN0110020/APP/6.19 **DATE** - 03/06/2026

WHITESTONE solar farm

ERM

SNAPSHOT VISUALS

VIEWPOINT LOCATION

© Crown copyright and database rights 2026 Ordnance Survey 100019315. © Geopolis Group (2026)

To be viewed at a comfortable arm's length

Camera and lens make & model	- Canon EOS 6D MkII / EF 50mm, f/1.4 USM
Direction of view	- 119°
Date & time of photograph	- 16/09/2026 @ 11:00
OS grid reference	- 450816, 397053

Viewpoint height (AOD)	- 59.3m
Distance from boundary	- 195m
Projection	- Cylindrical
Enlargement factor	- 96%

Visualisation Type	- Type 3 (LI TGN 06/19)
Horizontal Field of View	- 90°
Height of camera AGL	- 1.5m
Page size / Image size (mm)	- 841 x 297 / 820 x 235

WHITESTONE SOLAR FARM

ES VOLUME 3 FIGURE 7.4.20 VIEWPOINT 15A - PARKS FARM COTTAGES / CONISBROUGH PARKS FOOTPATH NO. 5 PROW

SUMMER PHOTOMONTAGE YEAR 15

Planning Act (2008) Infrastructure Planning (Applications: Prescribed Forms and Procedure) Regulations 2009 Regulations 5(2)(a)

REFERENCE - EN0110020/APP/6.19 **DATE** - 03/06/2026

WHITESTONE solar farm

ERM

SNAPSHOT VISUALS

VIEWPOINT LOCATION

© Crown copyright and database rights 2026 Ordnance Survey 100049050. © Google Earth Limited 2026 (0.0)

To be viewed at a comfortable arm's length

Camera and lens make & model	- Canon EOS 6D MkII / EF 50mm, f/1.4 USM
Direction of view	- 209°
Date & time of photograph	- 30/04/2026 @ 11:10
OS grid reference	- 450816, 397053
Viewpoint height (AOD)	- 59.3m
Distance from boundary	- 195m
Projection	- Cylindrical
Enlargement factor	- 96%
Visualisation Type	- Type 3 (LI TGN 06/19)
Horizontal Field of View	- 90°
Height of camera AGL	- 1.5m
Page size / Image size (mm)	- 841 x 297 / 820 x 235

WHITESTONE SOLAR FARM

ES VOLUME 3 FIGURE 7.4.20 VIEWPOINT 15B - PARKS FARM COTTAGES / CONISBROUGH PARKS FOOTPATH NO. 5 PROW

EXISTING VIEW

Planning Act (2008) Infrastructure Planning (Applications: Prescribed Forms and Procedure) Regulations 2009 Regulations 5(2)(a)

REFERENCE - EN0110020/APP/6.19 **DATE** - 03/06/2026

WHITESTONE solar farm

ERM

SNAPSHOT VISUALS

VIEWPOINT LOCATION

© Crown copyright and database rights 2026 Ordnance Survey 100049051. © Geopolis Group Limited 2026

KEY

Proposed development

To be viewed at a comfortable arm's length

Camera and lens make & model	- Canon EOS 6D MkII / EF 50mm, f/1.4 USM
Direction of view	- 209°
Date & time of photograph	- 30/04/2026 @ 11:10
OS grid reference	- 450816, 397053
Viewpoint height (AOD)	- 59.3m
Distance from boundary	- 195m
Projection	- Cylindrical
Enlargement factor	- 96%
Visualisation Type	- Type 3 (LI TGN 06/19)
Horizontal Field of View	- 90°
Height of camera AGL	- 1.5m
Page size / Image size (mm)	- 841 x 297 / 820 x 235

WHITESTONE SOLAR FARM

ES VOLUME 3 FIGURE 7.4.20 VIEWPOINT 15B - PARKS FARM COTTAGES / CONISBROUGH PARKS FOOTPATH NO. 5 PROW

PHOTOWIRE

Planning Act (2008) Infrastructure Planning (Applications: Prescribed Forms and Procedure) Regulations 2009 Regulations 5(2)(a)

REFERENCE - EN0110020/APP/6.19 **DATE** - 03/06/2026

WHITESTONE solar farm

ERM

SNAPSHOT VISUALS

VIEWPOINT LOCATION

© Crown copyright and database rights 2026 Ordnance Survey 100019315. © Google Earth Limited 2026.

To be viewed at a comfortable arm's length

Camera and lens make & model	- Canon EOS 6D MkII / EF 50mm, f/1.4 USM
Direction of view	- 209°
Date & time of photograph	- 30/04/2026 @ 11:10
OS grid reference	- 450816, 397053
Viewpoint height (AOD)	- 59.3m
Distance from boundary	- 195m
Projection	- Cylindrical
Enlargement factor	- 96%
Visualisation Type	- Type 3 (LI TGN 06/19)
Horizontal Field of View	- 90°
Height of camera AGL	- 1.5m
Page size / Image size (mm)	- 841 x 297 / 820 x 235

WHITESTONE SOLAR FARM

ES VOLUME 3 FIGURE 7.4.20 VIEWPOINT 15B - PARKS FARM COTTAGES / CONISBROUGH PARKS FOOTPATH NO. 5 PROW

WINTER PHOTOMONTAGE YEAR 1

Planning Act (2008) Infrastructure Planning (Applications: Prescribed Forms and Procedure) Regulations 2009 Regulations 5(2)(a)

REFERENCE - EN0110020/APP/6.19 **DATE** - 03/06/2026

WHITESTONE solar farm

ERM

SNAPSHOT VISUALS

VIEWPOINT LOCATION

© Crown copyright and database rights 2026 Ordnance Survey 100049051. Contains Ordnance Survey data © Crown copyright and database rights 2026

To be viewed at a comfortable arm's length

Camera and lens make & model	- Canon EOS 6D MkII / EF 50mm, f/1.4 USM
Direction of view	- 209°
Date & time of photograph	- 16/09/2026 @ 11:00
OS grid reference	- 450816, 397053
Viewpoint height (AOD)	- 59.3m
Distance from boundary	- 195m
Projection	- Cylindrical
Enlargement factor	- 96%
Visualisation Type	- Type 3 (LI TGN 06/19)
Horizontal Field of View	- 90°
Height of camera AGL	- 1.5m
Page size / Image size (mm)	- 841 x 297 / 820 x 235

WHITESTONE SOLAR FARM

ES VOLUME 3 FIGURE 7.4.20 VIEWPOINT 15B - PARKS FARM COTTAGES / CONISBROUGH PARKS FOOTPATH NO. 5 PROW

SUMMER PHOTOMONTAGE YEAR 15

Planning Act (2008) Infrastructure Planning (Applications: Prescribed Forms and Procedure) Regulations 2009 Regulations 5(2)(a)

REFERENCE - EN0110020/APP/6.19 **DATE** - 03/06/2026

WHITESTONE solar farm

ERM

SNAPSHOT VISUALS

VIEWPOINT LOCATION

© Crown copyright and database rights 2026 Ordnance Survey 100018723. © Google Earth Limited 2026.

To be viewed at a comfortable arm's length

Camera and lens make & model	- Canon EOS 6D MkII / EF 50mm, f/1.4 USM
Direction of view	- 299°
Date & time of photograph	- 30/04/2026 @ 11:10
OS grid reference	- 450816, 397053
Viewpoint height (AOD)	- 59.3m
Distance from boundary	- 195m
Projection	- Cylindrical
Enlargement factor	- 96%
Visualisation Type	- Type 3 (LI TGN 06/19)
Horizontal Field of View	- 90°
Height of camera AGL	- 1.5m
Page size / Image size (mm)	- 841 x 297 / 820 x 235

WHITESTONE SOLAR FARM

ES VOLUME 3 FIGURE 7.4.20 VIEWPOINT 15C - PARKS FARM COTTAGES / CONISBROUGH PARKS FOOTPATH NO. 5 PROW

EXISTING VIEW

Planning Act (2008) Infrastructure Planning (Applications: Prescribed Forms and Procedure) Regulations 2009 Regulations 5(2)(a)

REFERENCE - EN0110020/APP/6.19 **DATE** - 03/06/2026

WHITESTONE solar farm

ERM

SNAPSHOT VISUALS

VIEWPOINT LOCATION

© Crown copyright and database rights 2026 Ordnance Survey 100018772. © Geopolis Group (2026) 0100031673

KEY

Proposed development

To be viewed at a comfortable arm's length

Camera and lens make & model	- Canon EOS 6D MkII / EF 50mm, f/1.4 USM
Direction of view	- 299°
Date & time of photograph	- 30/04/2026 @ 11:10
OS grid reference	- 450816, 397053

Viewpoint height (AOD)	- 59.3m
Distance from boundary	- 195m
Projection	- Cylindrical
Enlargement factor	- 96%

Visualisation Type	- Type 3 (LI TGN 06/19)
Horizontal Field of View	- 90°
Height of camera AGL	- 1.5m
Page size / Image size (mm)	- 841 x 297 / 820 x 235

WHITESTONE SOLAR FARM

ES VOLUME 3 FIGURE 7.4.20 VIEWPOINT 15C - PARKS FARM COTTAGES / CONISBROUGH PARKS FOOTPATH NO. 5 PROW

PHOTOWIRE

Planning Act (2008) Infrastructure Planning (Applications: Prescribed Forms and Procedure) Regulations 2009 Regulations 5(2)(a)

REFERENCE - EN0110020/APP/6.19 **DATE** - 03/06/2026

WHITESTONE solar farm

ERM

SNAPSHOT VISUALS

VIEWPOINT LOCATION

Contains OS data © Crown copyright and database right 2021 Contains Ordnance Survey data © Crown copyright and database right 2021

To be viewed at a comfortable arm's length

Camera and lens make & model	- Canon EOS 6D MkII / EF 50mm, f/1.4 USM
Direction of view	- 299°
Date & time of photograph	- 30/04/2026 @ 11:10
OS grid reference	- 450816, 397053
Viewpoint height (AOD)	- 59.3m
Distance from boundary	- 195m
Projection	- Cylindrical
Enlargement factor	- 96%
Visualisation Type	- Type 3 (LI TGN 06/19)
Horizontal Field of View	- 90°
Height of camera AGL	- 1.5m
Page size / Image size (mm)	- 841 x 297 / 820 x 235

WHITESTONE SOLAR FARM

ES VOLUME 3 FIGURE 7.4.20 VIEWPOINT 15C - PARKS FARM COTTAGES / CONISBROUGH PARKS FOOTPATH NO. 5 PROW

WINTER PHOTOMONTAGE YEAR 1

Planning Act (2008) Infrastructure Planning (Applications: Prescribed Forms and Procedure) Regulations 2009 Regulations 5(2)(a)

REFERENCE - EN0110020/APP/6.19 **DATE** - 03/06/2026

WHITESTONE solar farm

ERM

SNAPSHOT VISUALS

VIEWPOINT LOCATION

© Crown copyright and database rights 2026 Ordnance Survey 100018317. Contains Ordnance Survey data © Crown copyright and database rights 2026

To be viewed at a comfortable arm's length

Camera and lens make & model	- Canon EOS 6D MkII / EF 50mm, f/1.4 USM
Direction of view	- 209°
Date & time of photograph	- 16/09/2026 @ 11:00
OS grid reference	- 450816, 397053
Viewpoint height (AOD)	- 59.3m
Distance from boundary	- 195m
Projection	- Cylindrical
Enlargement factor	- 96%
Visualisation Type	- Type 3 (LI TGN 06/19)
Horizontal Field of View	- 90°
Height of camera AGL	- 1.5m
Page size / Image size (mm)	- 841 x 297 / 820 x 235

WHITESTONE SOLAR FARM

ES VOLUME 3 FIGURE 7.4.20 VIEWPOINT 15C - PARKS FARM COTTAGES / CONISBROUGH PARKS FOOTPATH NO. 5 PROW

SUMMER PHOTOMONTAGE YEAR 15

Planning Act (2008) Infrastructure Planning (Applications: Prescribed Forms and Procedure) Regulations 2009 Regulations 5(2)(a)

REFERENCE - EN0110020/APP/6.19 **DATE** - 03/06/2026

WHITESTONE solar farm

ERM

SNAPSHOT VISUALS

VIEWPOINT LOCATION

© Crown copyright and database rights 2026 Ordnance Survey 100018723. Contains Ordnance Survey data

To be viewed at a comfortable arm's length

Camera and lens make & model	- Canon EOS 6D MkII / EF 50mm, f/1.4 USM
Direction of view	- 351°
Date & time of photograph	- 30/04/2026 @ 11:10
OS grid reference	- 450816, 397053

Viewpoint height (AOD)	- 59.3m
Distance from boundary	- 195m
Projection	- Cylindrical
Enlargement factor	- 96%

Visualisation Type	- Type 3 (LI TGN 06/19)
Horizontal Field of View	- 90°
Height of camera AGL	- 1.5m
Page size / Image size (mm)	- 841 x 297 / 820 x 235

WHITESTONE SOLAR FARM

ES VOLUME 3 FIGURE 7.4.20 VIEWPOINT 15D - PARKS FARM COTTAGES / CONISBROUGH PARKS FOOTPATH NO. 5 PROW

EXISTING VIEW

Planning Act (2008) Infrastructure Planning (Applications: Prescribed Forms and Procedure) Regulations 2009 Regulations 5(2)(a)

REFERENCE - EN0110020/APP/6.19 **DATE** - 03/06/2026

WHITESTONE solar farm

ERM

SNAPSHOT VISUALS

VIEWPOINT LOCATION

Contains OS data © Crown copyright and database right 2026 Ordnance Survey 100018317 & Google Earth Image 2026

To be viewed at a comfortable arm's length

Camera and lens make & model	- Canon EOS 6D MkII / EF 50mm, f/1.4 USM
Direction of view	- 351°
Date & time of photograph	- 30/04/2026 @ 11:10
OS grid reference	- 450816, 397053
Viewpoint height (AOD)	- 59.3m
Distance from boundary	- 195m
Projection	- Cylindrical
Enlargement factor	- 96%
Visualisation Type	- Type 3 (LI TGN 06/19)
Horizontal Field of View	- 90°
Height of camera AGL	- 1.5m
Page size / Image size (mm)	- 841 x 297 / 820 x 235

WHITESTONE SOLAR FARM

ES VOLUME 3 FIGURE 7.4.20 VIEWPOINT 15D - PARKS FARM COTTAGES / CONISBROUGH PARKS FOOTPATH NO. 5 PROW

PHOTOWIRE

Planning Act (2008) Infrastructure Planning (Applications: Prescribed Forms and Procedure) Regulations 2009 Regulations 5(2)(a)

REFERENCE - EN0110020/APP/6.19 **DATE** - 03/06/2026

WHITESTONE solar farm

ERM

SNAPSHOT VISUALS

VIEWPOINT LOCATION

© Crown copyright and database rights 2026 Ordnance Survey 100019272. Contains Ordnance Survey data © Crown copyright and database rights 2026

To be viewed at a comfortable arm's length

Camera and lens make & model	- Canon EOS 6D MkII / EF 50mm, f/1.4 USM
Direction of view	- 351°
Date & time of photograph	- 30/04/2026 @ 11:10
OS grid reference	- 450816, 397053
Viewpoint height (AOD)	- 59.3m
Distance from boundary	- 195m
Projection	- Cylindrical
Enlargement factor	- 96%
Visualisation Type	- Type 3 (LI TGN 06/19)
Horizontal Field of View	- 90°
Height of camera AGL	- 1.5m
Page size / Image size (mm)	- 841 x 297 / 820 x 235

WHITESTONE SOLAR FARM

ES VOLUME 3 FIGURE 7.4.20 VIEWPOINT 15D - PARKS FARM COTTAGES / CONISBROUGH PARKS FOOTPATH NO. 5 PROW

WINTER PHOTOMONTAGE YEAR 1

Planning Act (2008) Infrastructure Planning (Applications: Prescribed Forms and Procedure) Regulations 2009 Regulations 5(2)(a)

REFERENCE - EN0110020/APP/6.19 **DATE** - 03/06/2026

WHITESTONE solar farm

ERM

SNAPSHOT VISUALS

VIEWPOINT LOCATION

Contains OS data © Crown copyright and database right 2026 Ordnance Survey (100030994) © Google Crown copyright and database rights

To be viewed at a comfortable arm's length

Camera and lens make & model	- Canon EOS 6D MkII / EF 50mm, f/1.4 USM
Direction of view	- 351°
Date & time of photograph	- 30/04/2026 @ 11:10
OS grid reference	- 450816, 397053
Viewpoint height (AOD)	- 59.3m
Distance from boundary	- 195m
Projection	- Cylindrical
Enlargement factor	- 96%
Visualisation Type	- Type 3 (LI TGN 06/19)
Horizontal Field of View	- 90°
Height of camera AGL	- 1.5m
Page size / Image size (mm)	- 841 x 297 / 820 x 235

WHITESTONE SOLAR FARM

ES VOLUME 3 FIGURE 7.4.20 VIEWPOINT 15D - PARKS FARM COTTAGES / CONISBROUGH PARKS FOOTPATH NO. 5 PROW

SUMMER PHOTOMONTAGE YEAR 15

Planning Act (2008) Infrastructure Planning (Applications: Prescribed Forms and Procedure) Regulations 2009 Regulations 5(2)(a)

REFERENCE - EN0110020/APP/6.19 **DATE** - 03/06/2026

WHITESTONE solar farm

ERM

SNAPSHOT VISUALS

VIEWPOINT LOCATION

Contains OS data © Crown copyright and database right 2026 Source: Ordnance Survey licence number 100020315

To be viewed at a comfortable arm's length

Camera and lens make & model	- Canon EOS 6D MkII / EF 50mm, f/1.4 USM
Direction of view	- 18°
Date & time of photograph	- 22/04/2026 @ 12:10
OS grid reference	- 450591, 396104
Viewpoint height (AOD)	- 138.2m
Distance from boundary	- 535m
Projection	- Cylindrical
Enlargement factor	- 96%
Visualisation Type	- Type 3 (LI TGN 06/19)
Horizontal Field of View	- 90°
Height of camera AGL	- 1.5m
Page size / Image size (mm)	- 841 x 297 / 820 x 235

WHITESTONE SOLAR FARM

ES VOLUME 3 FIGURE 7.4.21 VIEWPOINT 16 - CONISBROUGH LODGE / CONISBROUGH PARKS FOOTPATH NO.4 PROW

EXISTING VIEW

Planning Act (2008) Infrastructure Planning (Applications: Prescribed Forms and Procedure) Regulations 2009 Regulations 5(2)(a)

REFERENCE - EN0110020/APP/6.19 **DATE** - 03/06/2026



VIEWPOINT LOCATION

Contains Ordnance Survey data © Crown copyright and database right 2026 Ordnance Survey 100018315 & Supplied under OGL v3.0 (OS OpenData)

KEY

Proposed development

To be viewed at a comfortable arm's length

Camera and lens make & model	- Canon EOS 6D MkII / EF 50mm, f/1.4 USM
Direction of view	- 18°
Date & time of photograph	- 22/04/2026 @ 12:10
OS grid reference	- 450591, 396104
Viewpoint height (AOD)	- 138.2m
Distance from boundary	- 535m
Projection	- Cylindrical
Enlargement factor	- 96%
Visualisation Type	- Type 3 (LI TGN 06/19)
Horizontal Field of View	- 90°
Height of camera AGL	- 1.5m
Page size / Image size (mm)	- 841 x 297 / 820 x 235

WHITESTONE SOLAR FARM

ES VOLUME 3 FIGURE 7.4.21 VIEWPOINT 16 - CONISBROUGH LODGE / CONISBROUGH PARKS FOOTPATH NO.4 PROW

PHOTOWIRE

Planning Act (2008) Infrastructure Planning (Applications: Prescribed Forms and Procedure) Regulations 2009 Regulations 5(2)(a)

REFERENCE - EN0110020/APP/6.19 **DATE** - 03/06/2026

WHITESTONE solar farm

ERM

SNAPSHOT VISUALS

VIEWPOINT LOCATION

Crown copyright and database rights East Riding of Yorkshire Council 100019571. Contains Ordnance Survey data

To be viewed at a comfortable arm's length

Camera and lens make & model	- Canon EOS 6D MkII / EF 50mm, f/1.4 USM
Direction of view	- 18°
Date & time of photograph	- 22/04/2026 @ 12:10
OS grid reference	- 450591, 396104
Viewpoint height (AOD)	- 138.2m
Distance from boundary	- 535m
Projection	- Cylindrical
Enlargement factor	- 96%
Visualisation Type	- Type 3 (LI TGN 06/19)
Horizontal Field of View	- 90°
Height of camera AGL	- 1.5m
Page size / Image size (mm)	- 841 x 297 / 820 x 235

WHITESTONE SOLAR FARM

ES VOLUME 3 FIGURE 7.4.21 VIEWPOINT 16 - CONISBROUGH LODGE / CONISBROUGH PARKS FOOTPATH NO.4 PROW

WINTER PHOTOMONTAGE YEAR 1

Planning Act (2008) Infrastructure Planning (Applications: Prescribed Forms and Procedure) Regulations 2009 Regulations 5(2)(a)

REFERENCE - EN0110020/APP/6.19 **DATE** - 03/06/2026

WHITESTONE solar farm

ERM

SNAPSHOT VISUALS

VIEWPOINT LOCATION

Contains OS data © Crown copyright and database right 2026 Ordnance Survey licence number 100020449

To be viewed at a comfortable arm's length

Camera and lens make & model	- Canon EOS 6D MkII / EF 50mm, f/1.4 USM
Direction of view	- 174°
Date & time of photograph	- 21/04/2026 @ 15:05
OS grid reference	- 448793, 391522
Viewpoint height (AOD)	- 83.1m
Distance from boundary	- 11m
Projection	- Cylindrical
Enlargement factor	- 96%
Visualisation Type	- Type 3 (LI TGN 06/19)
Horizontal Field of View	- 90°
Height of camera AGL	- 1.5m
Page size / Image size (mm)	- 841 x 297 / 820 x 235

WHITESTONE SOLAR FARM

ES VOLUME 3 FIGURE 7.4.22 VIEWPOINT 17 - BRAMLEY LINGS (SOUTH) / WICKERSLEY FOOTPATH NO. 7 PROW

EXISTING VIEW

Planning Act (2008) Infrastructure Planning (Applications: Prescribed Forms and Procedure) Regulations 2009 Regulations 5(2)(a)

REFERENCE - EN0110020/APP/6.19 **DATE** - 03/06/2026



WHITESTONE solar farm

ERM

SNAPSHOT VISUALS

VIEWPOINT LOCATION

Contains OS data © Crown copyright and database right 2026 Ordnance Survey 100022614 licence number 100031673

KEY

Proposed development

To be viewed at a comfortable arm's length

Camera and lens make & model	- Canon EOS 6D MkII / EF 50mm, f/1.4 USM	**Viewpoint height (AOD)**	- 83.1m	**Visualisation Type**	- Type 3 (LI TGN 06/19)
Direction of view	- 174°	**Distance from boundary**	- 11m	**Horizontal Field of View**	- 90°
Date & time of photograph	- 21/04/2026 @ 15:05	**Projection**	- Cylindrical	**Height of camera AGL**	- 1.5m
OS grid reference	- 448793, 391522	**Enlargement factor**	- 96%	**Page size / Image size (mm)**	- 841 x 297 / 820 x 235

WHITESTONE SOLAR FARM

ES VOLUME 3 FIGURE 7.4.22 VIEWPOINT 17 - BRAMLEY LINGS (SOUTH) / WICKERSLEY FOOTPATH NO. 7 PROW

PHOTOWIRE

Planning Act (2008) Infrastructure Planning (Applications: Prescribed Forms and Procedure) Regulations 2009 Regulations 5(2)(a)

REFERENCE - EN0110020/APP/6.19 **DATE** - 03/06/2026

WHITESTONE solar farm

ERM

SNAPSHOT VISUALS

VIEWPOINT LOCATION

© Crown copyright and database rights 2024 Ordnance Survey licence number 100020449

To be viewed at a comfortable arm's length

Camera and lens make & model	- Canon EOS 6D MkII / EF 50mm, f/1.4 USM
Direction of view	- 174°
Date & time of photograph	- 21/04/2026 @ 15:05
OS grid reference	- 448793, 391522
Viewpoint height (AOD)	- 83.1m
Distance from boundary	- 11m
Projection	- Cylindrical
Enlargement factor	- 96%
Visualisation Type	- Type 3 (LI TGN 06/19)
Horizontal Field of View	- 90°
Height of camera AGL	- 1.5m
Page size / Image size (mm)	- 841 x 297 / 820 x 235

WHITESTONE SOLAR FARM

ES VOLUME 3 FIGURE 7.4.22 VIEWPOINT 17 - BRAMLEY LINGS (SOUTH) / WICKERSLEY FOOTPATH NO. 7 PROW

WINTER PHOTOMONTAGE YEAR 1

Planning Act (2008) Infrastructure Planning (Applications: Prescribed Forms and Procedure) Regulations 2009 Regulations 5(2)(a)

REFERENCE - EN0110020/APP/6.19 **DATE** - 03/06/2026

WHITESTONE solar farm

ERM

SNAPSHOT VISUALS

VIEWPOINT LOCATION

To be viewed at a comfortable arm's length

Camera and lens make & model	- Canon EOS 6D MkII / EF 50mm, f/1.4 USM
Direction of view	- 285°
Date & time of photograph	- 30/04/2025 @ 15:13
OS grid reference	- 449242, 386829
Viewpoint height (AOD)	- 99.6m
Distance from boundary	- 176m
Projection	- Cylindrical
Enlargement factor	- 96%
Visualisation Type	- Type 3 (LI TGN 06/19)
Horizontal Field of View	- 90°
Height of camera AGL	- 1.5m
Page size / Image size (mm)	- 841 x 297 / 820 x 235

WHITESTONE SOLAR FARM

ES VOLUME 3 FIGURE 7.4.23 VIEWPOINT 20 - COMMON FARM, LONG ROAD / THURCROFT FOOTPATH NO.10 PROW

EXISTING VIEW

Planning Act (2008) Infrastructure Planning (Applications: Prescribed Forms and Procedure) Regulations 2009 Regulations 5(2)(a)

REFERENCE - EN0110020/APP/6.19 **DATE** - 03/06/2026

VIEWPOINT LOCATION

© Crown copyright and database rights 2026 Ordnance Survey 100019315. © Digital Globe Image 2025/2026

KEY

Proposed development

To be viewed at a comfortable arm's length

Camera and lens make & model	- Canon EOS 6D MkII / EF 50mm, f/1.4 USM
Direction of view	- 285°
Date & time of photograph	- 30/04/2025 @ 15:13
OS grid reference	- 449242, 386829
Viewpoint height (AOD)	- 99.6m
Distance from boundary	- 176m
Projection	- Cylindrical
Enlargement factor	- 96%
Visualisation Type	- Type 3 (LI TGN 06/19)
Horizontal Field of View	- 90°
Height of camera AGL	- 1.5m
Page size / Image size (mm)	- 841 x 297 / 820 x 235

WHITESTONE SOLAR FARM

ES VOLUME 3 FIGURE 7.4.23 VIEWPOINT 20 - COMMON FARM, LONG ROAD / THURCROFT FOOTPATH NO.10 PROW

PHOTOWIRE

Planning Act (2008) Infrastructure Planning (Applications: Prescribed Forms and Procedure) Regulations 2009 Regulations 5(2)(a)

REFERENCE - EN0110020/APP/6.19 **DATE** - 03/06/2026

WHITESTONE solar farm

ERM

SNAPSHOT VISUALS

VIEWPOINT LOCATION

© Crown copyright and database rights 2024 Ordnance Survey licence number 100020449

To be viewed at a comfortable arm's length

Camera and lens make & model	- Canon EOS 6D MkII / EF 50mm, f/1.4 USM
Direction of view	- 238°
Date & time of photograph	- 30/04/2025 @ 15:24
OS grid reference	- 451508, 384864
Viewpoint height (AOD)	- 105.1m
Distance from boundary	- 300m
Projection	- Cylindrical
Enlargement factor	- 96%
Visualisation Type	- Type 3 (LI TGN 06/19)
Horizontal Field of View	- 90°
Height of camera AGL	- 1.5m
Page size / Image size (mm)	- 841 x 297 / 820 x 235

WHITESTONE SOLAR FARM

ES VOLUME 3 FIGURE 7.4.24 VIEWPOINT 21 - NORTH ANSTON (WEST) / ANSTON BRIDLEWAY NO. 46

EXISTING VIEW

Planning Act (2008) Infrastructure Planning (Applications: Prescribed Forms and Procedure) Regulations 2009 Regulations 5(2)(a)

REFERENCE - EN0110020/APP/6.19 **DATE** - 03/06/2026

WHITESTONE solar farm

ERM

SNAPSHOT VISUALS

VIEWPOINT LOCATION

© Crown copyright and database rights 2024 Ordnance Survey 100019315

KEY

Proposed development

To be viewed at a comfortable arm's length

Camera and lens make & model	- Canon EOS 6D MkII / EF 50mm, f/1.4 USM	**Viewpoint height (AOD)**	- 105.1m	**Visualisation Type**	- Type 3 (LI TGN 06/19)
Direction of view	- 238°	**Distance from boundary**	- 300m	**Horizontal Field of View**	- 90°
Date & time of photograph	- 30/04/2025 @ 15:24	**Projection**	- Cylindrical	**Height of camera AGL**	- 1.5m
OS grid reference	- 451508, 384864	**Enlargement factor**	- 96%	**Page size / Image size (mm)**	- 841 x 297 / 820 x 235

WHITESTONE SOLAR FARM

ES VOLUME 3 FIGURE 7.4.24 VIEWPOINT 21 - NORTH ANSTON (WEST) / ANSTON BRIDLEWAY NO. 46

PHOTOWIRE

Planning Act (2008) Infrastructure Planning (Applications: Prescribed Forms and Procedure) Regulations 2009 Regulations 5(2)(a)

REFERENCE - EN0110020/APP/6.19 **DATE** - 03/06/2026

WHITESTONE solar farm

ERM

SNAPSHOT VISUALS

VIEWPOINT LOCATION

© Crown copyright and database rights 2025 Ordnance Survey 100019315. © Geoplan Limited 2025 (100019315)

To be viewed at a comfortable arm's length

Camera and lens make & model	- Canon EOS 6D MkII / EF 50mm, f/1.4 USM
Direction of view	- 319°
Date & time of photograph	- 01/05/2025 @ 14:38
OS grid reference	- 451399, 384125
Viewpoint height (AOD)	- 95.3m
Distance from boundary	- 68m
Projection	- Cylindrical
Enlargement factor	- 96%
Visualisation Type	- Type 3 (LI TGN 06/19)
Horizontal Field of View	- 90°
Height of camera AGL	- 1.5m
Page size / Image size (mm)	- 841 x 297 / 820 x 235

WHITESTONE SOLAR FARM

ES VOLUME 3 FIGURE 7.4.25 VIEWPOINT 22 - SOUTH ANSTON (WEST) / ANSTON FOOTPATH NO.5 PROW ON A57

EXISTING VIEW

Planning Act (2008) Infrastructure Planning (Applications: Prescribed Forms and Procedure) Regulations 2009 Regulations 5(2)(a)

REFERENCE - EN0110020/APP/6.19 **DATE** - 03/06/2026



WHITESTONE solar farm

ERM

SNAPSHOT VISUALS

VIEWPOINT LOCATION

© Crown copyright and database rights 2025 Ordnance Survey 100020315. © Geoplan Limited 2025 (100020315)

KEY

Proposed development

To be viewed at a comfortable arm's length

Camera and lens make & model	- Canon EOS 6D MkII / EF 50mm, f/1.4 USM
Direction of view	- 319°
Date & time of photograph	- 01/05/2025 @ 14:38
OS grid reference	- 451399, 384125
Viewpoint height (AOD)	- 95.3m
Distance from boundary	- 68m
Projection	- Cylindrical
Enlargement factor	- 96%
Visualisation Type	- Type 3 (LI TGN 06/19)
Horizontal Field of View	- 90°
Height of camera AGL	- 1.5m
Page size / Image size (mm)	- 841 x 297 / 820 x 235

WHITESTONE SOLAR FARM

ES VOLUME 3 FIGURE 7.4.25 VIEWPOINT 22 - SOUTH ANSTON (WEST) / ANSTON FOOTPATH NO.5 PROW ON A57

PHOTOWIRE

Planning Act (2008) Infrastructure Planning (Applications: Prescribed Forms and Procedure) Regulations 2009 Regulations 5(2)(a)

REFERENCE - EN0110020/APP/6.19 **DATE** - 03/06/2026

WHITESTONE solar farm

ERM

SNAPSHOT VISUALS

VIEWPOINT LOCATION

© Crown copyright and database rights 2024 Ordnance Survey 100020315. © Geoplan Limited 100020315

To be viewed at a comfortable arm's length

Camera and lens make & model	- Canon EOS 6D MkII / EF 50mm, f/1.4 USM
Direction of view	- 319°
Date & time of photograph	- 01/05/2025 @ 14:38
OS grid reference	- 451399, 384125
Viewpoint height (AOD)	- 95.3m
Distance from boundary	- 68m
Projection	- Cylindrical
Enlargement factor	- 96%
Visualisation Type	- Type 3 (LI TGN 06/19)
Horizontal Field of View	- 90°
Height of camera AGL	- 1.5m
Page size / Image size (mm)	- 841 x 297 / 820 x 235

WHITESTONE SOLAR FARM

ES VOLUME 3 FIGURE 7.4.25 VIEWPOINT 22 - SOUTH ANSTON (WEST) / ANSTON FOOTPATH NO.5 PROW ON A57

WINTER PHOTOMONTAGE YEAR 1

Planning Act (2008) Infrastructure Planning (Applications: Prescribed Forms and Procedure) Regulations 2009 Regulations 5(2)(a)

REFERENCE - EN0110020/APP/6.19 **DATE** - 03/06/2026

WHITESTONE solar farm

ERM

SNAPSHOT VISUALS

VIEWPOINT LOCATION

© Crown copyright and database rights 2025 Ordnance Survey 100020315. © Geoplan Limited 2025

To be viewed at a comfortable arm's length

Camera and lens make & model	- Canon EOS 6D MkII / EF 50mm, f/1.4 USM
Direction of view	- 319°
Date & time of photograph	- 17/09/2025 @ 15:13
OS grid reference	- 451399, 384125
Viewpoint height (AOD)	- 95.3m
Distance from boundary	- 68m
Projection	- Cylindrical
Enlargement factor	- 96%
Visualisation Type	- Type 3 (LI TGN 06/19)
Horizontal Field of View	- 90°
Height of camera AGL	- 1.5m
Page size / Image size (mm)	- 841 x 297 / 820 x 235

WHITESTONE SOLAR FARM

ES VOLUME 3 FIGURE 7.4.25 VIEWPOINT 22 - SOUTH ANSTON (WEST) / ANSTON FOOTPATH NO.5 PROW ON A57

SUMMER PHOTOMONTAGE YEAR 15

Planning Act (2008) Infrastructure Planning (Applications: Prescribed Forms and Procedure) Regulations 2009 Regulations 5(2)(a)

REFERENCE - EN0110020/APP/6.19 **DATE** - 03/06/2026

WHITESTONE solar farm

ERM

SNAPSHOT VISUALS

VIEWPOINT LOCATION

© Crown copyright and database rights 2025 Ordnance Survey 100020315. © Geographx Limited 2025 OS 0100031673

To be viewed at a comfortable arm's length

Camera and lens make & model	- Canon EOS 6D MkII / EF 50mm, f/1.4 USM
Direction of view	- 338°
Date & time of photograph	- 01/05/2025 @ 14:50
OS grid reference	- 451107, 383801
Viewpoint height (AOD)	- 117.1m
Distance from boundary	- 401m
Projection	- Cylindrical
Enlargement factor	- 96%
Visualisation Type	- Type 3 (LI TGN 06/19)
Horizontal Field of View	- 90°
Height of camera AGL	- 1.5m
Page size / Image size (mm)	- 841 x 297 / 820 x 235

WHITESTONE SOLAR FARM

ES VOLUME 3 FIGURE 7.4.26 VIEWPOINT 23 - SOUTH ANSTON (WEST) / ANSTON BRIDLEWAY NO.7 PROW

EXISTING VIEW

Planning Act (2008) Infrastructure Planning (Applications: Prescribed Forms and Procedure) Regulations 2009 Regulations 5(2)(a)

REFERENCE - EN0110020/APP/6.19 **DATE** - 03/06/2026



WHITESTONE solar farm

ERM

SNAPSHOT VISUALS

VIEWPOINT LOCATION

© Crown copyright and database rights 2024 Ordnance Survey 100020317. © Geopolis Limited 100020317

KEY

Proposed development

To be viewed at a comfortable arm's length

Camera and lens make & model	- Canon EOS 6D MkII / EF 50mm, f/1.4 USM
Direction of view	- 338°
Date & time of photograph	- 01/05/2025 @ 14:50
OS grid reference	- 451107, 383801
Viewpoint height (AOD)	- 117.1m
Distance from boundary	- 401m
Projection	- Cylindrical
Enlargement factor	- 96%
Visualisation Type	- Type 3 (LI TGN 06/19)
Horizontal Field of View	- 90°
Height of camera AGL	- 1.5m
Page size / Image size (mm)	- 841 x 297 / 820 x 235

WHITESTONE SOLAR FARM

ES VOLUME 3 FIGURE 7.4.26 VIEWPOINT 23 - SOUTH ANSTON (WEST) / ANSTON BRIDLEWAY NO.7 PROW

PHOTOWIRE

Planning Act (2008) Infrastructure Planning (Applications: Prescribed Forms and Procedure) Regulations 2009 Regulations 5(2)(a)

REFERENCE - EN0110020/APP/6.19 **DATE** - 03/06/2026

WHITESTONE solar farm

ERM

SNAPSHOT VISUALS

VIEWPOINT LOCATION

© Crown copyright and database rights 2024 Ordnance Survey licence no. 100020449. Contains Royal Mail data © Royal Mail copyright and database right 2024

To be viewed at a comfortable arm's length

Camera and lens make & model	- Canon EOS 6D MkII / EF 50mm, f/1.4 USM
Direction of view	- 86°
Date & time of photograph	- 01/05/2025 @ 14:22
OS grid reference	- 449922, 384921
Viewpoint height (AOD)	- 98.8m
Distance from boundary	- 222m
Projection	- Cylindrical
Enlargement factor	- 96%
Visualisation Type	- Type 3 (LI TGN 06/19)
Horizontal Field of View	- 90°
Height of camera AGL	- 1.5m
Page size / Image size (mm)	- 841 x 297 / 820 x 235

WHITESTONE SOLAR FARM

ES VOLUME 3 FIGURE 7.4.27 VIEWPOINT 25 - GREEN SCENE SIDE FARM, A57 / TODWICK FOOTPATH NO.9 PROW

EXISTING VIEW

Planning Act (2008) Infrastructure Planning (Applications: Prescribed Forms and Procedure) Regulations 2009 Regulations 5(2)(a)

REFERENCE - EN0110020/APP/6.19 **DATE** - 03/06/2026

WHITESTONE solar farm

ERM

SNAPSHOT VISUALS

VIEWPOINT LOCATION

KEY

Proposed development

To be viewed at a comfortable arm's length

Camera and lens make & model	- Canon EOS 6D MkII / EF 50mm, f/1.4 USM	**Viewpoint height (AOD)**	- 98.8m	**Visualisation Type**	- Type 3 (LI TGN 06/19)
Direction of view	- 86°	**Distance from boundary**	- 222m	**Horizontal Field of View**	- 90°
Date & time of photograph	- 01/05/2025 @ 14:22	**Projection**	- Cylindrical	**Height of camera AGL**	- 1.5m
OS grid reference	- 449922, 384921	**Enlargement factor**	- 96%	**Page size / Image size (mm)**	- 841 x 297 / 820 x 235

WHITESTONE SOLAR FARM

ES VOLUME 3 FIGURE 7.4.27 VIEWPOINT 25 - GREEN SCENE SIDE FARM, A57 / TODWICK FOOTPATH NO.9 PROW

PHOTOWIRE

Planning Act (2008) Infrastructure Planning (Applications: Prescribed Forms and Procedure) Regulations 2009 Regulations 5(2)(a)

REFERENCE - EN0110020/APP/6.19 **DATE** - 03/06/2026

WHITESTONE solar farm

ERM

SNAPSHOT VISUALS

VIEWPOINT LOCATION

© Crown copyright and database rights 2024 Ordnance Survey 100022432. © Geopolis Limited 100022432

To be viewed at a comfortable arm's length

Camera and lens make & model	- Canon EOS 6D MkII / EF 50mm, f/1.4 USM
Direction of view	- 104°
Date & time of photograph	- 01/05/2025 @ 14:00
OS grid reference	- 448532, 386021

Viewpoint height (AOD)	- 114.6m
Distance from boundary	- 546m
Projection	- Cylindrical
Enlargement factor	- 96%

Visualisation Type	- Type 3 (LI TGN 06/19)
Horizontal Field of View	- 90°
Height of camera AGL	- 1.5m
Page size / Image size (mm)	- 841 x 297 / 820 x 235

WHITESTONE SOLAR FARM

ES VOLUME 3 FIGURE 7.4.28 VIEWPOINT 26 - HARDWICK (SOUTH) / TODWICK BRIDLEWAY NO.7 PROW

EXISTING VIEW

Planning Act (2008) Infrastructure Planning (Applications: Prescribed Forms and Procedure) Regulations 2009 Regulations 5(2)(a)

REFERENCE - EN0110020/APP/6.19 **DATE** - 03/06/2026

WHITESTONE solar farm

ERM

SNAPSHOT VISUALS

VIEWPOINT LOCATION

Contains Ordnance Survey data © Crown copyright and database right 2025 Ordnance Survey licence number 100022021

KEY

Proposed development

To be viewed at a comfortable arm's length

Camera and lens make & model	- Canon EOS 6D MkII / EF 50mm, f/1.4 USM	**Viewpoint height (AOD)**	- 114.6m	**Visualisation Type**	- Type 3 (LI TGN 06/19)
Direction of view	- 104°	**Distance from boundary**	- 546m	**Horizontal Field of View**	- 90°
Date & time of photograph	- 01/05/2025 @ 14:00	**Projection**	- Cylindrical	**Height of camera AGL**	- 1.5m
OS grid reference	- 448532, 386021	**Enlargement factor**	- 96%	**Page size / Image size (mm)**	- 841 x 297 / 820 x 235

WHITESTONE SOLAR FARM

ES VOLUME 3 FIGURE 7.4.28 VIEWPOINT 26 - HARDWICK (SOUTH) / TODWICK BRIDLEWAY NO.7 PROW

PHOTOWIRE

Planning Act (2008) Infrastructure Planning (Applications: Prescribed Forms and Procedure) Regulations 2009 Regulations 5(2)(a)

REFERENCE - EN0110020/APP/6.19 **DATE** - 03/06/2026

To be viewed at a comfortable arm's length

VIEWPOINT LOCATION

© Crown copyright and database rights 2024 Ordnance Survey 100020317 & Google Earth Pro 7.3.6.9345

Camera and lens make & model	- Canon EOS 6D Mark II with EF 24-105mm f/4L IS II USM	**Viewpoint height (AOD)**	- 83.2m	**Visualisation Type**	- Type 3 (LI TGN 06/19)
Direction of view	- 59°	**Distance from boundary**	- 162m	**Horizontal Field of View**	- 90°
Date & time of photograph	- 01/05/2025 @ 11:48	**Projection**	- Cylindrical	**Height of camera AGL**	- 1.5m
OS grid reference	- 444270, 387311	**Enlargement factor**	- 96%	**Page size / Image size (mm)**	- 841 x 297 / 820 x 235

WHITESTONE SOLAR FARM

ES VOLUME 3 FIGURE 7.4.29 VIEWPOINT 29 - TREETON WOOD, WOOD LANE

EXISTING

Planning Act (2008) Infrastructure Planning (Applications: Prescribed Forms and Procedure) Regulations 2009 Regulations 5(2)(a)

REFERENCE - EN0110020/APP/6.19 **DATE** - 03/06/2026



WHITESTONE solar farm

ERM

SNAPSHOT VISUALS

VIEWPOINT LOCATION

Contains OS data © Crown copyright and database right 2025 Ordnance Survey 100018317 & Google Earth Limited 2025

KEY

Proposed development

To be viewed at a comfortable arm's length

Camera and lens make & model	- Canon EOS 6D Mk II + Canon EF 24-105mm f/4L IS II USM	**Viewpoint height (AOD)**	- 83.2m	**Visualisation Type**	- Type 3 (LI TGN 06/19)
Direction of view	- 59°	**Distance from boundary**	- 162m	**Horizontal Field of View**	- 90°
Date & time of photograph	- 01/05/2025 @ 11:48	**Projection**	- Cylindrical	**Height of camera AGL**	- 1.5m
OS grid reference	- 444270, 387311	**Enlargement factor**	- 96%	**Page size / Image size (mm)**	- 841 x 297 / 820 x 235

WHITESTONE SOLAR FARM

ES VOLUME 3 FIGURE 7.4.29 VIEWPOINT 29 - TREETON WOOD, WOOD LANE

PHOTOWIRE

Planning Act (2008) Infrastructure Planning (Applications: Prescribed Forms and Procedure) Regulations 2009 Regulations 5(2)(a)

REFERENCE - EN0110020/APP/6.19 **DATE** - 03/06/2026

WHITESTONE solar farm

ERM

SNAPSHOT VISUALS

VIEWPOINT LOCATION

Contains OS data © Crown copyright and database right 2025 Ordnance Survey 100018317 & Google Earth Pro 7.3.6.9345

To be viewed at a comfortable arm's length

Camera and lens make & model	- Canon EOS 6D MkII / EF 50mm, f/1.4 USM
Direction of view	- 59°
Date & time of photograph	- 01/05/2025 @ 11:48
OS grid reference	- 444270, 387311
Viewpoint height (AOD)	- 83.2m
Distance from boundary	- 162m
Projection	- Cylindrical
Enlargement factor	- 96%
Visualisation Type	- Type 3 (LI TGN 06/19)
Horizontal Field of View	- 90°
Height of camera AGL	- 1.5m
Page size / Image size (mm)	- 841 x 297 / 820 x 235

WHITESTONE SOLAR FARM

ES VOLUME 3 FIGURE 7.4.29 VIEWPOINT 29 - TREETON WOOD, WOOD LANE

WINTER PHOTOMONTAGE YEAR 1

Planning Act (2008) Infrastructure Planning (Applications: Prescribed Forms and Procedure) Regulations 2009 Regulations 5(2)(a)

REFERENCE - EN0110020/APP/6.19 **DATE** - 03/06/2026

WHITESTONE solar farm

ERM

SNAPSHOT VISUALS

VIEWPOINT LOCATION

© Crown copyright and database rights 2024 Ordnance Survey 100019315 © Google Earth, Landsat / Copernicus

To be viewed at a comfortable arm's length

Camera and lens make & model	- Canon EOS 6D MkII / EF 50mm, f/1.4 USM	**Viewpoint height (AOD)**	- 83.2m	**Visualisation Type**	- Type 3 (LI TGN 06/19)
Direction of view	- 59°	**Distance from boundary**	- 162m	**Horizontal Field of View**	- 90°
Date & time of photograph	- 17/09/2025 @ 13:23	**Projection**	- Cylindrical	**Height of camera AGL**	- 1.5m
OS grid reference	- 444270, 387311	**Enlargement factor**	- 96%	**Page size / Image size (mm)**	- 841 x 297 / 820 x 235

WHITESTONE SOLAR FARM

ES VOLUME 3 FIGURE 7.4.29 VIEWPOINT 29 - TREETON WOOD, WOOD LANE

SUMMER PHOTOMONTAGE YEAR 15

Planning Act (2008) Infrastructure Planning (Applications: Prescribed Forms and Procedure) Regulations 2009 Regulations 5(2)(a)

REFERENCE - EN0110020/APP/6.19 **DATE** - 03/06/2026

WHITESTONE solar farm

ERM

SNAPSHOT VISUALS

VIEWPOINT LOCATION

© Crown copyright and database rights 2024 Ordnance Survey 100022861 © Geoperspectives 2024

To be viewed at a comfortable arm's length

Camera and lens make & model	- Canon EOS 6D MkII / EF 50mm, f/1.4 USM
Direction of view	- 73°
Date & time of photograph	- 01/05/2025 @ 11:41
OS grid reference	- 443328, 388089
Viewpoint height (AOD)	- 40.1m
Distance from boundary	- 493m
Projection	- Cylindrical
Enlargement factor	- 96%
Visualisation Type	- Type 3 (LI TGN 06/19)
Horizontal Field of View	- 90°
Height of camera AGL	- 1.5m
Page size / Image size (mm)	- 841 x 297 / 820 x 235

WHITESTONE SOLAR FARM

ES VOLUME 3 FIGURE 7.4.30 VIEWPOINT 30 - TREETON (NORTH), WELL LANE / TREETON FOOTPATH NO.15 PROW

EXISTING VIEW

Planning Act (2008) Infrastructure Planning (Applications: Prescribed Forms and Procedure) Regulations 2009 Regulations 5(2)(a)

REFERENCE - EN0110020/APP/6.19 **DATE** - 03/06/2026

WHITESTONE solar farm

ERM

SNAPSHOT VISUALS

VIEWPOINT LOCATION

Atlas Quay
Lake
Sports Field
Sewage Works
Sewage Pumping Station
Sewage Pumping Station
Sewage Pumping Station

WHITESTONE solar farm

ERM

SNAPSHOT VISUALS

VIEWPOINT LOCATION

Contains Ordnance Survey data © Crown copyright and database right 2025 Ordnance Survey 100018317 & Google Earth Image 2025

To be viewed at a comfortable arm's length

Camera and lens make & model	- Canon EOS 6D MkII / EF 50mm, f/1.4 USM
Direction of view	- 187°
Date & time of photograph	- 01/05/2025 @ 12:09
OS grid reference	- 445004, 388870
Viewpoint height (AOD)	- 66.1m
Distance from boundary	- 486m
Projection	- Cylindrical
Enlargement factor	- 96%
Visualisation Type	- Type 3 (LI TGN 06/19)
Horizontal Field of View	- 90°
Height of camera AGL	- 1.5m
Page size / Image size (mm)	- 841 x 297 / 820 x 235

WHITESTONE SOLAR FARM

ES VOLUME 3 FIGURE 7.4.31 VIEWPOINT 31A - GUILTHWAITE (SOUTH) / ROTHERHAM ROUND WALK / WHISTON FOOTPATH NO. 14

EXISTING VIEW

Planning Act (2008) Infrastructure Planning (Applications: Prescribed Forms and Procedure) Regulations 2009 Regulations 5(2)(a)

REFERENCE - EN0110020/APP/6.19 **DATE** - 03/06/2026



WHITESTONE solar farm

ERM

SNAPSHOT VISUALS

VIEWPOINT LOCATION

Contains Ordnance Survey data © Crown copyright and database right 2025 Ordnance Survey 100018317 & Google Earth Image Collection

KEY

Proposed development

To be viewed at a comfortable arm's length

Camera and lens make & model	- Canon EOS 6D MkII / EF 50mm, f/1.4 USM
Direction of view	- 187°
Date & time of photograph	- 01/05/2025 @ 12:09
OS grid reference	- 445004, 388870
Viewpoint height (AOD)	- 66.1m
Distance from boundary	- 486m
Projection	- Cylindrical
Enlargement factor	- 96%
Visualisation Type	- Type 3 (LI TGN 06/19)
Horizontal Field of View	- 90°
Height of camera AGL	- 1.5m
Page size / Image size (mm)	- 841 x 297 / 820 x 235

WHITESTONE SOLAR FARM

ES VOLUME 3 FIGURE 7.4.31 VIEWPOINT 31A - GUILTHWAITE (SOUTH) / ROTHERHAM ROUND WALK / WHISTON FOOTPATH NO. 14

PHOTOWIRE

Planning Act (2008) Infrastructure Planning (Applications: Prescribed Forms and Procedure) Regulations 2009 Regulations 5(2)(a)

REFERENCE - EN0110020/APP/6.19 **DATE** - 03/06/2026

WHITESTONE solar farm

ERM

SNAPSHOT VISUALS

VIEWPOINT LOCATION

Contains Ordnance Survey data © Crown copyright and database right 2025 Ordnance Survey 100018317 & Google Cloud Platform

To be viewed at a comfortable arm's length

Camera and lens make & model	- Canon EOS 6D MkII / EF 50mm, f/1.4 USM
Direction of view	- 277°
Date & time of photograph	- 01/05/2025 @ 12:09
OS grid reference	- 445004, 388870
Viewpoint height (AOD)	- 66.1m
Distance from boundary	- 486m
Projection	- Cylindrical
Enlargement factor	- 96%

WHITESTONE SOLAR FARM

ES VOLUME 3 FIGURE 7.4.31 VIEWPOINT 31B - GUILTHWAITE (SOUTH) / ROTHERHAM ROUND WALK / WHISTON FOOTPATH NO. 14

EXISTING VIEW

Visualisation Type	- Type 3 (LI TGN 06/19)
Horizontal Field of View	- 90°
Height of camera AGL	- 1.5m
Page size / Image size (mm)	- 841 x 297 / 820 x 235

Planning Act (2008) Infrastructure Planning (Applications: Prescribed Forms and Procedure) Regulations 2009 Regulations 5(2)(a)

REFERENCE - EN0110020/APP/6.19 **DATE** - 03/06/2026



WHITESTONE solar farm

ERM

SNAPSHOT VISUALS

VIEWPOINT LOCATION

Contains Ordnance Survey data © Crown copyright and database right 2025 Ordnance Survey 100018317 & Google Cloud Platform

KEY

Proposed development

To be viewed at a comfortable arm's length

Camera and lens make & model	- Canon EOS 6D MkII / EF 50mm, f/1.4 USM
Direction of view	- 277°
Date & time of photograph	- 01/05/2025 @ 12:09
OS grid reference	- 445004, 388870
Viewpoint height (AOD)	- 66.1m
Distance from boundary	- 486m
Projection	- Cylindrical
Enlargement factor	- 96%
Visualisation Type	- Type 3 (LI TGN 06/19)
Horizontal Field of View	- 90°
Height of camera AGL	- 1.5m
Page size / Image size (mm)	- 841 x 297 / 820 x 235

WHITESTONE SOLAR FARM

ES VOLUME 3 FIGURE 7.4.31 VIEWPOINT 31B - GUILTHWAITE (SOUTH) / ROTHERHAM ROUND WALK / WHISTON FOOTPATH NO. 14

PHOTOWIRE

Planning Act (2008) Infrastructure Planning (Applications: Prescribed Forms and Procedure) Regulations 2009 Regulations 5(2)(a)

REFERENCE - EN0110020/APP/6.19 **DATE** - 03/06/2026

WHITESTONE solar farm

ERM

SNAPSHOT VISUALS

VIEWPOINT LOCATION

To be viewed at a comfortable arm's length

Camera and lens make & model	- Canon EOS 6D MkII / EF 50mm, f/1.4 USM
Direction of view	- 209°
Date & time of photograph	- 22/04/2026 @ 09:45
OS grid reference	- 447858, 390722
Viewpoint height (AOD)	- 122.0m
Distance from boundary	- 906m
Projection	- Cylindrical
Enlargement factor	- 96%
Visualisation Type	- Type 3 (LI TGN 06/19)
Horizontal Field of View	- 90°
Height of camera AGL	- 1.5m
Page size / Image size (mm)	- 841 x 297 / 820 x 235

WHITESTONE SOLAR FARM

ES VOLUME 3 FIGURE 7.4.32 VIEWPOINT 34 - WICKERSLEY (WEST) / ROTHERHAM ROUND WALK

EXISTING VIEW

Planning Act (2008) Infrastructure Planning (Applications: Prescribed Forms and Procedure) Regulations 2009 Regulations 5(2)(a)

REFERENCE - EN0110020/APP/6.19 **DATE** - 03/06/2026

WHITESTONE solar farm

ERM

SNAPSHOT VISUALS

VIEWPOINT LOCATION

KEY

Proposed development

To be viewed at a comfortable arm's length

Camera and lens make & model	- Canon EOS 6D MkII / EF 50mm, f/1.4 USM	**Viewpoint height (AOD)**	- 122.0m	**Visualisation Type**	- Type 3 (LI TGN 06/19)
Direction of view	- 209°	**Distance from boundary**	- 906m	**Horizontal Field of View**	- 90°
Date & time of photograph	- 22/04/2026 @ 09:45	**Projection**	- Cylindrical	**Height of camera AGL**	- 1.5m
OS grid reference	- 447858, 390722	**Enlargement factor**	- 96%	**Page size / Image size (mm)**	- 841 x 297 / 820 x 235

WHITESTONE SOLAR FARM

ES VOLUME 3 FIGURE 7.4.32 VIEWPOINT 34 - WICKERSLEY (WEST) / ROTHERHAM ROUND WALK

PHOTOWIRE

Planning Act (2008) Infrastructure Planning (Applications: Prescribed Forms and Procedure) Regulations 2009 Regulations 5(2)(a)

REFERENCE - EN0110020/APP/6.19 **DATE** - 03/06/2026

WHITESTONE solar farm

ERM

SNAPSHOT VISUALS

VIEWPOINT LOCATION

Contains OS data © Crown copyright and database right 2025 ©Ordnance Survey (100022432)

To be viewed at a comfortable arm's length

Camera and lens make & model	- Canon EOS 6D MkII / EF 50mm, f/1.4 USM
Direction of view	- 85°
Date & time of photograph	- 30/04/2025 @ 13:51
OS grid reference	- 448876, 390684
Viewpoint height (AOD)	- 109.6m
Distance from boundary	- 13m
Projection	- Cylindrical
Enlargement factor	- 96%
Visualisation Type	- Type 3 (LI TGN 06/19)
Horizontal Field of View	- 90°
Height of camera AGL	- 1.5m
Page size / Image size (mm)	- 841 x 297 / 820 x 235

WHITESTONE SOLAR FARM

ES VOLUME 3 FIGURE 7.4.33 VIEWPOINT 35 - WICKERSLEY (EAST), SECOND LANE / WICKERSLEY FOOTPATH NO.8B PROW

EXISTING VIEW

Planning Act (2008) Infrastructure Planning (Applications: Prescribed Forms and Procedure) Regulations 2009 Regulations 5(2)(a)

REFERENCE - EN0110020/APP/6.19 **DATE** - 03/06/2026



WHITESTONE solar farm

ERM

SNAPSHOT VISUALS

VIEWPOINT LOCATION

WHITESTONE solar farm

ERM

SNAPSHOT VISUALS

VIEWPOINT LOCATION

Wood
Wells
Farm
Ruins
King's Pond
Plantation
Kingsforth
Farm
Kingsforth
Farm
Kingsforth
Farm

WHITESTONE solar farm

ERM

SNAPSHOT VISUALS

VIEWPOINT LOCATION

Wood
Farm
Wells
Farm
King's Pond
Plantation
Kingsforth
Farm
Kingsforth
Farm
Kingsforth
Farm

WHITESTONE solar farm

ERM

SNAPSHOT VISUALS

VIEWPOINT LOCATION

Contains OS data © Crown copyright and database right 2025 Ordnance Survey (100030994)

To be viewed at a comfortable arm's length

Camera and lens make & model	- Canon EOS 6D MkII / EF 50mm, f/1.4 USM	**Viewpoint height (AOD)**	- 113.1m	**Visualisation Type**	- Type 3 (LI TGN 06/19)
Direction of view	- 39°	**Distance from boundary**	- 33m	**Horizontal Field of View**	- 90°
Date & time of photograph	- 30/04/2025 @ 12:54	**Projection**	- Cylindrical	**Height of camera AGL**	- 1.5m
OS grid reference	- 449250, 390886	**Enlargement factor**	- 96%	**Page size / Image size (mm)**	- 841 x 297 / 820 x 235

WHITESTONE SOLAR FARM

ES VOLUME 3 FIGURE 7.4.34 VIEWPOINT 37B - SLACKS FARM / BRAMLEY FOOTPATH NO.6 PROW

EXISTING VIEW

Planning Act (2008) Infrastructure Planning (Applications: Prescribed Forms and Procedure) Regulations 2009 Regulations 5(2)(a)

REFERENCE - EN0110020/APP/6.19 **DATE** - 03/06/2026

VIEWPOINT LOCATION

Contains OS data © Crown copyright and database right 2025 Ordnance Survey (100020449) © Bright Lucy Limited 2025

KEY

Proposed development

To be viewed at a comfortable arm's length

Camera and lens make & model	- Canon EOS 6D MkII / EF 50mm, f/1.4 USM	**Viewpoint height (AOD)**	- 113.1m	**Visualisation Type**	- Type 3 (LI TGN 06/19)
Direction of view	- 39°	**Distance from boundary**	- 33m	**Horizontal Field of View**	- 90°
Date & time of photograph	- 30/04/2025 @ 12:54	**Projection**	- Cylindrical	**Height of camera AGL**	- 1.5m
OS grid reference	- 449250, 390886	**Enlargement factor**	- 96%	**Page size / Image size (mm)**	- 841 x 297 / 820 x 235

WHITESTONE SOLAR FARM

ES VOLUME 3 FIGURE 7.4.34 VIEWPOINT 37B - SLACKS FARM / BRAMLEY FOOTPATH NO.6 PROW

PHOTOWIRE

Planning Act (2008) Infrastructure Planning (Applications: Prescribed Forms and Procedure) Regulations 2009 Regulations 5(2)(a)

REFERENCE - EN0110020/APP/6.19 **DATE** - 03/06/2026

WHITESTONE solar farm

ERM

SNAPSHOT VISUALS

VIEWPOINT LOCATION

© Crown copyright and database rights 2024 Ordnance Survey 100022861

To be viewed at a comfortable arm's length

Camera and lens make & model	- Canon EOS 6D MkII / EF 50mm, f/1.4 USM
Direction of view	- 171°
Date & time of photograph	- 30/04/2025 @ 14:47
OS grid reference	- 449048, 388311

Viewpoint height (AOD)	- 117.0m
Distance from boundary	- 465m
Projection	- Cylindrical
Enlargement factor	- 96%

Visualisation Type	- Type 3 (LI TGN 06/19)
Horizontal Field of View	- 90°
Height of camera AGL	- 1.5m
Page size / Image size (mm)	- 841 x 297 / 820 x 235

WHITESTONE SOLAR FARM

ES VOLUME 3 FIGURE 7.4.35 VIEWPOINT 38 - THURCROFT (SOUTH) / THURCROFT FOOTPATH NO.1 PROW

EXISTING VIEW

Planning Act (2008) Infrastructure Planning (Applications: Prescribed Forms and Procedure) Regulations 2009 Regulations 5(2)(a)

REFERENCE - EN0110020/APP/6.19 **DATE** - 03/06/2026

WHITESTONE solar farm

ERM

SNAPSHOT VISUALS

VIEWPOINT LOCATION

© Crown copyright and database rights 2024 Ordnance Survey 100022861. Contains Ordnance Survey data © Crown copyright and database rights 2024

KEY

Proposed development

To be viewed at a comfortable arm's length

Camera and lens make & model	- Canon EOS 6D MkII / EF 50mm, f/1.4 USM
Direction of view	- 171°
Date & time of photograph	- 30/04/2025 @ 14:47
OS grid reference	- 449048, 388311
Viewpoint height (AOD)	- 117.0m
Distance from boundary	- 465m
Projection	- Cylindrical
Enlargement factor	- 96%
Visualisation Type	- Type 3 (LI TGN 06/19)
Horizontal Field of View	- 90°
Height of camera AGL	- 1.5m
Page size / Image size (mm)	- 841 x 297 / 820 x 235

WHITESTONE SOLAR FARM

ES VOLUME 3 FIGURE 7.4.35 VIEWPOINT 38 - THURCROFT (SOUTH) / THURCROFT FOOTPATH NO.1 PROW

PHOTOWIRE

Planning Act (2008) Infrastructure Planning (Applications: Prescribed Forms and Procedure) Regulations 2009 Regulations 5(2)(a)

REFERENCE - EN0110020/APP/6.19 **DATE** - 03/06/2026

VIEWPOINT LOCATION

© Crown copyright and database rights 2024 Ordnance Survey 100020449.

To be viewed at a comfortable arm's length

Camera and lens make & model	- Canon EOS 6D MkII / EF 50mm, f/1.4 USM	**Viewpoint height (AOD)**	- 117.0m	**Visualisation Type**	- Type 3 (LI TGN 06/19)
Direction of view	- 171°	**Distance from boundary**	- 465m	**Horizontal Field of View**	- 90°
Date & time of photograph	- 30/04/2025 @ 14:47	**Projection**	- Cylindrical	**Height of camera AGL**	- 1.5m
OS grid reference	- 449048, 388311	**Enlargement factor**	- 96%	**Page size / Image size (mm)**	- 841 x 297 / 820 x 235

WHITESTONE SOLAR FARM

ES VOLUME 3 FIGURE 7.4.35 VIEWPOINT 38 - THURCROFT (SOUTH) / THURCROFT FOOTPATH NO.1 PROW

WINTER PHOTOMONTAGE YEAR 1

Planning Act (2008) Infrastructure Planning (Applications: Prescribed Forms and Procedure) Regulations 2009 Regulations 5(2)(a)

REFERENCE - EN0110020/APP/6.19 **DATE** - 03/06/2026

WHITESTONE solar farm

ERM

SNAPSHOT VISUALS

VIEWPOINT LOCATION

© Crown copyright and database rights 2024 Ordnance Survey 100020449

To be viewed at a comfortable arm's length

Camera and lens make & model	- Canon EOS 6D MkII / EF 50mm, f/1.4 USM
Direction of view	- 171°
Date & time of photograph	- 17/09/2025 @ 11:13
OS grid reference	- 449048, 388311
Viewpoint height (AOD)	- 117.0m
Distance from boundary	- 465m
Projection	- Cylindrical
Enlargement factor	- 96%
Visualisation Type	- Type 3 (LI TGN 06/19)
Horizontal Field of View	- 90°
Height of camera AGL	- 1.5m
Page size / Image size (mm)	- 841 x 297 / 820 x 235

WHITESTONE SOLAR FARM

ES VOLUME 3 FIGURE 7.4.35 VIEWPOINT 38 - THURCROFT (SOUTH) / THURCROFT FOOTPATH NO.1 PROW

SUMMER PHOTOMONTAGE YEAR 15

Planning Act (2008) Infrastructure Planning (Applications: Prescribed Forms and Procedure) Regulations 2009 Regulations 5(2)(a)

REFERENCE - EN0110020/APP/6.19 **DATE** - 03/06/2026

WHITESTONE solar farm

ERM

SNAPSHOT VISUALS

VIEWPOINT LOCATION

Quarry
Nether Field
Weg Edge Farm
Ulley
Ulley Farm
Ulley Lodge
Ulley Lodge Farm
Ulley Wood
Ulley Wood Farm
Ulley Wood Lodge
Ulley Wood Lodge Farm
Ulley Wood Farm
Ulley Wood Farm
Ulley Wood

WHITESTONE solar farm

ERM

SNAPSHOT VISUALS

VIEWPOINT LOCATION

Contains OS data © Crown copyright and database right 2025 Contains Ordnance Survey data © Crown copyright and database right 2025

KEY

Proposed development

To be viewed at a comfortable arm's length

Camera and lens make & model	- Canon EOS 6D MkII / EF 50mm, f/1.4 USM	**Viewpoint height (AOD)**	- 109.1m	**Visualisation Type**	- Type 3 (LI TGN 06/19)
Direction of view	- 45°	**Distance from boundary**	- 197m	**Horizontal Field of View**	- 90°
Date & time of photograph	- 01/05/2025 @ 13:23	**Projection**	- Cylindrical	**Height of camera AGL**	- 1.5m
OS grid reference	- 446629, 387418	**Enlargement factor**	- 96%	**Page size / Image size (mm)**	- 841 x 297 / 820 x 235

WHITESTONE SOLAR FARM

ES VOLUME 3 FIGURE 7.4.36 VIEWPOINT 39A - ULLEY (SOUTH) / ULLEY FOOTPATH NO.5 PROW

PHOTOWIRE

Planning Act (2008) Infrastructure Planning (Applications: Prescribed Forms and Procedure) Regulations 2009 Regulations 5(2)(a)

REFERENCE - EN0110020/APP/6.19 **DATE** - 03/06/2026

WHITESTONE solar farm

ERM

SNAPSHOT VISUALS

VIEWPOINT LOCATION

© Crown copyright and database rights 2024 Ordnance Survey 100022432

To be viewed at a comfortable arm's length

Viewpoint height (AOD)	- 109.1m
Distance from boundary	- 197m
Projection	- Cylindrical
Enlargement factor	- 96%

Visualisation Type	- Type 3 (LI TGN 06/19)
Horizontal Field of View	- 90°
Height of camera AGL	- 1.5m
Page size / Image size (mm)	- 841 x 297 / 820 x 235

WHITESTONE SOLAR FARM

ES VOLUME 3 FIGURE 7.4.36 VIEWPOINT 39A - ULLEY (SOUTH) / ULLEY FOOTPATH NO.5 PROW

WINTER PHOTOMONTAGE YEAR 1

Planning Act (2008) Infrastructure Planning (Applications: Prescribed Forms and Procedure) Regulations 2009 Regulations 5(2)(a)

REFERENCE - EN0110020/APP/6.19 **DATE** - 03/06/2026

WHITESTONE solar farm

ERM

SNAPSHOT VISUALS

VIEWPOINT LOCATION

Quarry
Nether Field
Weg Edge Farm
Ulley
Ulley Farm
Ulley Farm Cottages
Ulley Farm Buildings
Ulley Farm Cottages
Ulley Farm Buildings
Ulley Farm Cottages
Ulley Farm Buildings

VIEWPOINT LOCATION

Quarry
Nether Field
Weg Edge Farm
Ulley
Ulley Reservoir
Ulley Lake
Ulley Country Park
Rotherham Golf Club
Rotherham Golf Club Ltd
Ulley Lodge
Ulley Lodge Farm
Ulley Lodge Farm Cottages
Ulley Lodge Farm Bungalow
Ulley Lodge Farm Cottage

WHITESTONE solar farm

ERM

SNAPSHOT VISUALS

VIEWPOINT LOCATION

Quarry
Nether Field
Weg Edge Farm
Ulley
Ulley Lodge Farm
Ulley Reservoir
Ulley Country Park
Ulley Lodge
Ulley Lodge Farm
Ulley Lodge Farm Cottages
Ulley Lodge Farm Cottages
Ulley Lodge Farm Cottages

WHITESTONE solar farm

ERM

SNAPSHOT VISUALS

VIEWPOINT LOCATION

© Crown copyright and database rights 2024 Ordnance Survey 100020315

To be viewed at a comfortable arm's length

Camera and lens make & model	- Canon EOS 6D MkII / EF 50mm, f/1.4 USM
Direction of view	- 135°
Date & time of photograph	- 01/05/2025 @ 13:23
OS grid reference	- 446629, 387418
Viewpoint height (AOD)	- 109.1m
Distance from boundary	- 197m
Projection	- Cylindrical
Enlargement factor	- 96%
Visualisation Type	- Type 3 (LI TGN 06/19)
Horizontal Field of View	- 90°
Height of camera AGL	- 1.5m
Page size / Image size (mm)	- 841 x 297 / 820 x 235

WHITESTONE SOLAR FARM

ES VOLUME 3 FIGURE 7.4.36 VIEWPOINT 39B - ULLEY (SOUTH) / ULLEY FOOTPATH NO.5 PROW

WINTER PHOTOMONTAGE YEAR 1

Planning Act (2008) Infrastructure Planning (Applications: Prescribed Forms and Procedure) Regulations 2009 Regulations 5(2)(a)

REFERENCE - EN0110020/APP/6.19 **DATE** - 03/06/2026

WHITESTONE solar farm

ERM

SNAPSHOT VISUALS

VIEWPOINT LOCATION

© Crown copyright and database rights 2024 Ordnance Survey 100022432

To be viewed at a comfortable arm's length

Camera and lens make & model	- Canon EOS 6D MkII / EF 50mm, f/1.4 USM	**Viewpoint height (AOD)**	- 109.1m	**Visualisation Type**	- Type 3 (LI TGN 06/19)
Direction of view	- 135°	**Distance from boundary**	- 197m	**Horizontal Field of View**	- 90°
Date & time of photograph	- 17/09/2025 @ 14:26	**Projection**	- Cylindrical	**Height of camera AGL**	- 1.5m
OS grid reference	- 446629, 387418	**Enlargement factor**	- 96%	**Page size / Image size (mm)**	- 841 x 297 / 820 x 235

WHITESTONE SOLAR FARM

ES VOLUME 3 FIGURE 7.4.36 VIEWPOINT 39B - ULLEY (SOUTH) / ULLEY FOOTPATH NO.5 PROW

SUMMER PHOTOMONTAGE YEAR 15

Planning Act (2008) Infrastructure Planning (Applications: Prescribed Forms and Procedure) Regulations 2009 Regulations 5(2)(a)

REFERENCE - EN0110020/APP/6.19 **DATE** - 03/06/2026

WHITESTONE solar farm

ERM

SNAPSHOT VISUALS

VIEWPOINT LOCATION

ULLEY CP
Nearer Field
Ulley
Ulley Country Park
Pearly Hill Wood Farm
Pearly Hill
Upper Ulley Farm
Ulley Reservoir
Ulley Reservoir Local Nature Reserve
Ulley Reservoir Site of Special Scientific Interest
Ulley Reservoir Special Protection Area
Ulley Reservoir Ramsar
Ulley Reservoir Sheffield Wildlife Site

WHITESTONE solar farm

ERM

SNAPSHOT VISUALS

VIEWPOINT LOCATION

ULLEY CP
Nether Field
Ulley
Penny Hill Wind Farm
Brinsworth Lane
Penny Hill Lane
Ulley Reservoir
Ulley Country Park
Rotherham Golf Club
Rotherham Golf Club (Ulley)
Ulley Quarry
Ulley Quarry (Disused)
Ulley Quarry (Disused)
Ulley Quarry (Disused)

WHITESTONE solar farm

ERM

SNAPSHOT VISUALS

VIEWPOINT LOCATION

Contains OS data © Crown copyright and database right 2025 Ordnance Survey licence number 100020315

To be viewed at a comfortable arm's length

Camera and lens make & model	- Canon EOS 6D MkII / EF 50mm, f/1.4 USM
Direction of view	- 114°
Date & time of photograph	- 01/05/2025 @ 13:30
OS grid reference	- 447086, 387805

Viewpoint height (AOD)	- 100.1m
Distance from boundary	- 21m
Projection	- Cylindrical
Enlargement factor	- 96%

Visualisation Type	- Type 3 (LI TGN 06/19)
Horizontal Field of View	- 90°
Height of camera AGL	- 1.5m
Page size / Image size (mm)	- 841 x 297 / 820 x 235

WHITESTONE SOLAR FARM

ES VOLUME 3 FIGURE 7.4.37 VIEWPOINT 40B - STOKET LANE / ULLEY FOOTPATH NO.4 PROW

EXISTING

Planning Act (2008) Infrastructure Planning (Applications: Prescribed Forms and Procedure) Regulations 2009 Regulations 5(2)(a)

REFERENCE - EN0110020/APP/6.19 **DATE** - 03/06/2026

WHITESTONE solar farm

ERM

SNAPSHOT VISUALS

VIEWPOINT LOCATION

KEY

Proposed development

To be viewed at a comfortable arm's length

Camera and lens make & model	- Canon EOS 6D MkII / EF 50mm, f/1.4 USM	**Viewpoint height (AOD)**	- 100.1m	**Visualisation Type**	- Type 3 (LI TGN 06/19)
Direction of view	- 114°	**Distance from boundary**	- 21m	**Horizontal Field of View**	- 90°
Date & time of photograph	- 01/05/2025 @ 13:30	**Projection**	- Cylindrical	**Height of camera AGL**	- 1.5m
OS grid reference	- 447086, 387805	**Enlargement factor**	- 96%	**Page size / Image size (mm)**	- 841 x 297 / 820 x 235

WHITESTONE SOLAR FARM

ES VOLUME 3 FIGURE 7.4.37 VIEWPOINT 40B - STOKET LANE / ULLEY FOOTPATH NO.4 PROW

PHOTOWIRE

Planning Act (2008) Infrastructure Planning (Applications: Prescribed Forms and Procedure) Regulations 2009 Regulations 5(2)(a)

REFERENCE - EN0110020/APP/6.19 **DATE** - 03/06/2026

WHITESTONE solar farm

ERM

SNAPSHOT VISUALS

VIEWPOINT LOCATION

Contains OS data © Crown copyright and database right 2025 Ordnance Survey licence number 100020315

To be viewed at a comfortable arm's length

Camera and lens make & model	- Canon EOS 6D MkII / EF 50mm, f/1.4 USM
Direction of view	- 204°
Date & time of photograph	- 01/05/2025 @ 13:30
OS grid reference	- 447086, 387805
Viewpoint height (AOD)	- 100.1m
Distance from boundary	- 21m
Projection	- Cylindrical
Enlargement factor	- 96%
Visualisation Type	- Type 3 (LI TGN 06/19)
Horizontal Field of View	- 90°
Height of camera AGL	- 1.5m
Page size / Image size (mm)	- 841 x 297 / 820 x 235

WHITESTONE SOLAR FARM

ES VOLUME 3 FIGURE 7.4.37 VIEWPOINT 40C - STOKET LANE / ULLEY FOOTPATH NO.4 PROW

EXISTING VIEW

Planning Act (2008) Infrastructure Planning (Applications: Prescribed Forms and Procedure) Regulations 2009 Regulations 5(2)(a)

REFERENCE - EN0110020/APP/6.19 **DATE** - 03/06/2026

WHITESTONE solar farm

ERM

SNAPSHOT VISUALS

VIEWPOINT LOCATION

Contains OS data © Crown copyright and database right 2025 Ordnance Survey 100018504 © Mapbox © OpenStreetMap contributors

KEY

Proposed development

To be viewed at a comfortable arm's length

Camera and lens make & model	- Canon EOS 6D MkII / EF 50mm, f/1.4 USM	**Viewpoint height (AOD)**	- 100.1m	**Visualisation Type**	- Type 3 (LI TGN 06/19)
Direction of view	- 204°	**Distance from boundary**	- 21m	**Horizontal Field of View**	- 90°
Date & time of photograph	- 01/05/2025 @ 13:30	**Projection**	- Cylindrical	**Height of camera AGL**	- 1.5m
OS grid reference	- 447086, 387805	**Enlargement factor**	- 96%	**Page size / Image size (mm)**	- 841 x 297 / 820 x 235

WHITESTONE SOLAR FARM

ES VOLUME 3 FIGURE 7.4.37 VIEWPOINT 40C - STOKET LANE / ULLEY FOOTPATH NO.4 PROW

PHOTOWIRE

Planning Act (2008) Infrastructure Planning (Applications: Prescribed Forms and Procedure) Regulations 2009 Regulations 5(2)(a)

REFERENCE - EN0110020/APP/6.19 **DATE** - 03/06/2026

VIEWPOINT LOCATION

© Crown copyright and database rights 2025 Ordnance Survey 100019315 © Google Earth Limited 2025

To be viewed at a comfortable arm's length

Camera and lens make & model	- Canon EOS 6D MkII / EF 50mm, f/1.4 USM	**Viewpoint height (AOD)**	- 111.2m	**Visualisation Type**	- Type 3 (LI TGN 06/19)
Direction of view	- 354°	**Distance from boundary**	- 427m	**Horizontal Field of View**	- 90°
Date & time of photograph	- 01/05/2025 @ 13:15	**Projection**	- Cylindrical	**Height of camera AGL**	- 1.5m
OS grid reference	- 446451, 387624	**Enlargement factor**	- 96%	**Page size / Image size (mm)**	- 841 x 297 / 820 x 235

WHITESTONE SOLAR FARM

ES VOLUME 3 FIGURE 7.4.38 VIEWPOINT 41 - ULLEY (NORTH) / ULLEY FOOTPATH NO.3 PROW

EXISTING VIEW

Planning Act (2008) Infrastructure Planning (Applications: Prescribed Forms and Procedure) Regulations 2009 Regulations 5(2)(a)

REFERENCE - EN0110020/APP/6.19 **DATE** - 03/06/2026



VIEWPOINT LOCATION

KEY

Proposed development

To be viewed at a comfortable arm's length

Camera and lens make & model	- Canon EOS 6D MkII / EF 50mm, f/1.4 USM	**Viewpoint height (AOD)**	- 111.2m	**Visualisation Type**	- Type 3 (LI TGN 06/19)
Direction of view	- 354°	**Distance from boundary**	- 427m	**Horizontal Field of View**	- 90°
Date & time of photograph	- 01/05/2025 @ 13:15	**Projection**	- Cylindrical	**Height of camera AGL**	- 1.5m
OS grid reference	- 446451, 387624	**Enlargement factor**	- 96%	**Page size / Image size (mm)**	- 841 x 297 / 820 x 235

WHITESTONE SOLAR FARM

ES VOLUME 3 FIGURE 7.4.38 VIEWPOINT 41 - ULLEY (NORTH) / ULLEY FOOTPATH NO.3 PROW

PHOTOWIRE

Planning Act (2008) Infrastructure Planning (Applications: Prescribed Forms and Procedure) Regulations 2009 Regulations 5(2)(a)

REFERENCE - EN0110020/APP/6.19 **DATE** - 03/06/2026

WHITESTONE solar farm

ERM

SNAPSHOT VISUALS

VIEWPOINT LOCATION

© Crown copyright and database rights 2025 Ordnance Survey 100019315. © Google Earth Limited 2025 (Image)

To be viewed at a comfortable arm's length

Camera and lens make & model	- Canon EOS 6D MkII / EF 50mm, f/1.4 USM
Direction of view	- 354°
Date & time of photograph	- 01/05/2025 @ 13:15
OS grid reference	- 446451, 387624
Viewpoint height (AOD)	- 111.2m
Distance from boundary	- 427m
Projection	- Cylindrical
Enlargement factor	- 96%
Visualisation Type	- Type 3 (LI TGN 06/19)
Horizontal Field of View	- 90°
Height of camera AGL	- 1.5m
Page size / Image size (mm)	- 841 x 297 / 820 x 235

WHITESTONE SOLAR FARM

ES VOLUME 3 FIGURE 7.4.38 VIEWPOINT 41 - ULLEY (NORTH) / ULLEY FOOTPATH NO.3 PROW

WINTER PHOTOMONTAGE YEAR 1

Planning Act (2008) Infrastructure Planning (Applications: Prescribed Forms and Procedure) Regulations 2009 Regulations 5(2)(a)

REFERENCE - EN0110020/APP/6.19 **DATE** - 03/06/2026

WHITESTONE solar farm

ERM

SNAPSHOT VISUALS

VIEWPOINT LOCATION

Contains OS data © Crown copyright and database right 2025 Ordnance Survey (100019314) & Google Earth (2025)

To be viewed at a comfortable arm's length

Camera and lens make & model	- Canon EOS 6D MkII / EF 50mm, f/1.4 USM
Direction of view	- 354°
Date & time of photograph	- 01/05/2025 @ 13:15
OS grid reference	- 446451, 387624
Viewpoint height (AOD)	- 111.2m
Distance from boundary	- 427m
Projection	- Cylindrical
Enlargement factor	- 96%
Visualisation Type	- Type 3 (LI TGN 06/19)
Horizontal Field of View	- 90°
Height of camera AGL	- 1.5m
Page size / Image size (mm)	- 841 x 297 / 820 x 235

WHITESTONE SOLAR FARM

ES VOLUME 3 FIGURE 7.4.38 VIEWPOINT 41 - ULLEY (NORTH) / ULLEY FOOTPATH NO.3 PROW

SUMMER PHOTOMONTAGE YEAR 15

Planning Act (2008) Infrastructure Planning (Applications: Prescribed Forms and Procedure) Regulations 2009 Regulations 5(2)(a)

REFERENCE - EN0110020/APP/6.19 **DATE** - 03/06/2026

WHITESTONE solar farm

ERM

SNAPSHOT VISUALS

VIEWPOINT LOCATION

Quarry
Nether Field
Wind Edge Farm
Ulley Reservoir
Ulley
Ulley Wood
Ulley Wood Lodge
Ulley Lodge
Ulley Grange
Ulley Hall
Ulley Hall Farm
Ulley Country Park
Ulley Country Park Visitor Centre
Ulley Country Park Lodge
Ulley Country Park Cottage
Ulley Country Park Farm



VIEWPOINT LOCATION

Quarry
Nether Field
Wood Edge Farm
Ulley Wood
Ulley
Ulley Wood
Ulley Farm
Ulley Pond
Ulley Dam
Ulley Reservoir
Ulley Country Park
Ulley Country Park Visitor Centre
Ulley Country Park Car Park
Ulley Country Park Car Park
Ulley Country Park Car Park

WHITESTONE solar farm

ERM

SNAPSHOT VISUALS

VIEWPOINT LOCATION

Ulley Country Park
Quarry
Ulley Reservoir
Ulley Wood
Ulley Wood Farm
Ulley Wood Lane
Ulley Wood Farm Cottages
Ulley Wood Farm Cottages
Ulley Wood Farm Cottages



WHITESTONE solar farm

ERM

SNAPSHOT VISUALS

VIEWPOINT LOCATION

Ulley Country Park
Quarry
Ulley Wood
Ulley Wood Farm
Ulley Lane
Ulley Wood Lane
Ulley Wood Farm
Ulley Wood Farm
Ulley Wood Farm

WHITESTONE solar farm

ERM

SNAPSHOT VISUALS

VIEWPOINT LOCATION

© Crown copyright and database rights 2024 Ordnance Survey (0100031673). © Geopolis Group 2024 (0100031673)

To be viewed at a comfortable arm's length

Camera and lens make & model	- Canon EOS 6D MkII / EF 50mm, f/1.4 USM
Direction of view	- 112°
Date & time of photograph	- 01/05/2025 @ 12:20
OS grid reference	- 446355, 388977

Viewpoint height (AOD)	- 104.5m
Distance from boundary	- 14m
Projection	- Cylindrical
Enlargement factor	- 96%

Visualisation Type	- Type 3 (LI TGN 06/19)
Horizontal Field of View	- 90°
Height of camera AGL	- 1.5m
Page size / Image size (mm)	- 841 x 297 / 820 x 235

WHITESTONE SOLAR FARM

ES VOLUME 3 FIGURE 7.4.41 VIEWPOINT 44A - UPPER WHISTON (EAST), FIELD LANE / WHISTON BRIDLEWAY NO.20

EXISTING VIEW

Planning Act (2008) Infrastructure Planning (Applications: Prescribed Forms and Procedure) Regulations 2009 Regulations 5(2)(a)

REFERENCE - EN0110020/APP/6.19 **DATE** - 03/06/2026



WHITESTONE solar farm

ERM

SNAPSHOT VISUALS

VIEWPOINT LOCATION

© Crown copyright and database rights 2024 Ordnance Survey (0100031673). © Geopolis County 2024/2025

KEY

Proposed development

To be viewed at a comfortable arm's length

Camera and lens make & model	- Canon EOS 6D MkII / EF 50mm, f/1.4 USM
Direction of view	- 112°
Date & time of photograph	- 01/05/2025 @ 12:20
OS grid reference	- 446355, 388977
Viewpoint height (AOD)	- 104.5m
Distance from boundary	- 14m
Projection	- Cylindrical
Enlargement factor	- 96%
Visualisation Type	- Type 3 (LI TGN 06/19)
Horizontal Field of View	- 90°
Height of camera AGL	- 1.5m
Page size / Image size (mm)	- 841 x 297 / 820 x 235

WHITESTONE SOLAR FARM

ES VOLUME 3 FIGURE 7.4.41 VIEWPOINT 44A - UPPER WHISTON (EAST), FIELD LANE / WHISTON BRIDLEWAY NO.20

PHOTOWIRE

Planning Act (2008) Infrastructure Planning (Applications: Prescribed Forms and Procedure) Regulations 2009 Regulations 5(2)(a)

REFERENCE - EN0110020/APP/6.19 **DATE** - 03/06/2026

WHITESTONE solar farm

ERM

SNAPSHOT VISUALS

VIEWPOINT LOCATION

© Crown copyright and database rights 2024 Ordnance Survey (100020449). © Geopolis Limited, licence 100020449.

To be viewed at a comfortable arm's length

Camera and lens make & model	- Canon EOS 6D MkII / EF 50mm, f/1.4 USM
Direction of view	- 112°
Date & time of photograph	- 01/05/2025 @ 12:20
OS grid reference	- 446355, 388977
Viewpoint height (AOD)	- 104.5m
Distance from boundary	- 14m
Projection	- Cylindrical
Enlargement factor	- 96%
Visualisation Type	- Type 3 (LI TGN 06/19)
Horizontal Field of View	- 90°
Height of camera AGL	- 1.5m
Page size / Image size (mm)	- 841 x 297 / 820 x 235

WHITESTONE SOLAR FARM

ES VOLUME 3 FIGURE 7.4.41 VIEWPOINT 44A - UPPER WHISTON (EAST), FIELD LANE / WHISTON BRIDLEWAY NO.20

WINTER PHOTOGRAPHY YEAR 1

Planning Act (2008) Infrastructure Planning (Applications: Prescribed Forms and Procedure) Regulations 2009 Regulations 5(2)(a)

REFERENCE - EN0110020/APP/6.19 **DATE** - 03/06/2026

WHITESTONE solar farm

ERM

SNAPSHOT VISUALS

VIEWPOINT LOCATION

© Crown copyright and database rights 2025 Ordnance Survey 100019315. © Geopolis Group 100019315

To be viewed at a comfortable arm's length

Camera and lens make & model	- Canon EOS 6D MkII / EF 50mm, f/1.4 USM
Direction of view	- 112°
Date & time of photograph	- 17/09/2025 @ 14:32
OS grid reference	- 446355, 388977

Viewpoint height (AOD)	- 104.5m
Distance from boundary	- 14m
Projection	- Cylindrical
Enlargement factor	- 96%

Visualisation Type	- Type 3 (LI TGN 06/19)
Horizontal Field of View	- 90°
Height of camera AGL	- 1.5m
Page size / Image size (mm)	- 841 x 297 / 820 x 235

WHITESTONE SOLAR FARM

ES VOLUME 3 FIGURE 7.4.41 VIEWPOINT 44A - UPPER WHISTON (EAST), FIELD LANE / WHISTON BRIDLEWAY NO.20

SUMMER PHOTOMONTAGE YEAR 15

Planning Act (2008) Infrastructure Planning (Applications: Prescribed Forms and Procedure) Regulations 2009 Regulations 5(2)(a)

REFERENCE - EN0110020/APP/6.19 **DATE** - 03/06/2026

WHITESTONE solar farm

ERM

SNAPSHOT VISUALS

VIEWPOINT LOCATION

© Crown copyright and database rights 2024 Ordnance Survey 100020315 © Geopolis Group 100020315

To be viewed at a comfortable arm's length

Camera and lens make & model	- Canon EOS 6D MkII / EF 50mm, f/1.4 USM
Direction of view	- 202°
Date & time of photograph	- 01/05/2025 @ 12:20
OS grid reference	- 446355, 388977

Viewpoint height (AOD)	- 104.5m
Distance from boundary	- 14m
Projection	- Cylindrical
Enlargement factor	- 96%

Visualisation Type	- Type 3 (LI TGN 06/19)
Horizontal Field of View	- 90°
Height of camera AGL	- 1.5m
Page size / Image size (mm)	- 841 x 297 / 820 x 235

WHITESTONE SOLAR FARM

ES VOLUME 3 FIGURE 7.4.41 VIEWPOINT 44B - UPPER WHISTON (EAST), FIELD LANE / WHISTON BRIDLEWAY NO.20

EXISTING VIEW

Planning Act (2008) Infrastructure Planning (Applications: Prescribed Forms and Procedure) Regulations 2009 Regulations 5(2)(a)

REFERENCE - EN0110020/APP/6.19 **DATE** - 03/06/2026



WHITESTONE solar farm

ERM

SNAPSHOT VISUALS

VIEWPOINT LOCATION

© Crown copyright and database rights 2025 Ordnance Survey 100019315. © Geopolis Group 2025 (OS)

KEY

Proposed development

To be viewed at a comfortable arm's length

Camera and lens make & model	- Canon EOS 6D MkII / EF 50mm, f/1.4 USM
Direction of view	- 202°
Date & time of photograph	- 01/05/2025 @ 12:20
OS grid reference	- 446355, 388977
Viewpoint height (AOD)	- 104.5m
Distance from boundary	- 14m
Projection	- Cylindrical
Enlargement factor	- 96%
Visualisation Type	- Type 3 (LI TGN 06/19)
Horizontal Field of View	- 90°
Height of camera AGL	- 1.5m
Page size / Image size (mm)	- 841 x 297 / 820 x 235

WHITESTONE SOLAR FARM

ES VOLUME 3 FIGURE 7.4.41 VIEWPOINT 44B - UPPER WHISTON (EAST), FIELD LANE / WHISTON BRIDLEWAY NO.20

PHOTOWIRE

Planning Act (2008) Infrastructure Planning (Applications: Prescribed Forms and Procedure) Regulations 2009 Regulations 5(2)(a)

REFERENCE - EN0110020/APP/6.19 **DATE** - 03/06/2026

WHITESTONE solar farm

ERM

SNAPSHOT VISUALS

VIEWPOINT LOCATION

© Crown copyright and database rights 2024 Ordnance Survey 100019315. © Geopolis Group 2024 GD23151

To be viewed at a comfortable arm's length

Camera and lens make & model	- Canon EOS 6D MkII / EF 50mm, f/1.4 USM
Direction of view	- 202°
Date & time of photograph	- 01/05/2025 @ 12:20
OS grid reference	- 446355, 388977

Viewpoint height (AOD)	- 104.5m
Distance from boundary	- 14m
Projection	- Cylindrical
Enlargement factor	- 96%

Visualisation Type	- Type 3 (LI TGN 06/19)
Horizontal Field of View	- 90°
Height of camera AGL	- 1.5m
Page size / Image size (mm)	- 841 x 297 / 820 x 235

WHITESTONE SOLAR FARM

ES VOLUME 3 FIGURE 7.4.41 VIEWPOINT 44B - UPPER WHISTON (EAST), FIELD LANE / WHISTON BRIDLEWAY NO.20

WINTER PHOTOMONTAGE YEAR 1

Planning Act (2008) Infrastructure Planning (Applications: Prescribed Forms and Procedure) Regulations 2009 Regulations 5(2)(a)

REFERENCE - EN0110020/APP/6.19 **DATE** - 03/06/2026

WHITESTONE solar farm

ERM

SNAPSHOT VISUALS

VIEWPOINT LOCATION

© Crown copyright and database rights 2024 Ordnance Survey (0100031673). © Geopolis Limited, 2024 (0100031673)

To be viewed at a comfortable arm's length

Camera and lens make & model	- Canon EOS 6D MkII / EF 50mm, f/1.4 USM
Direction of view	- 202°
Date & time of photograph	- 14/09/2025 @ 13:42
OS grid reference	- 446355, 388977

Viewpoint height (AOD)	- 104.5m
Distance from boundary	- 14m
Projection	- Cylindrical
Enlargement factor	- 96%

Visualisation Type	- Type 3 (LI TGN 06/19)
Horizontal Field of View	- 90°
Height of camera AGL	- 1.5m
Page size / Image size (mm)	- 841 x 297 / 820 x 235

WHITESTONE SOLAR FARM

ES VOLUME 3 FIGURE 7.4.41 VIEWPOINT 44B - UPPER WHISTON (EAST), FIELD LANE / WHISTON BRIDLEWAY NO.20

SUMMER PHOTOGRAPHY YEAR 15

Planning Act (2008) Infrastructure Planning (Applications: Prescribed Forms and Procedure) Regulations 2009 Regulations 5(2)(a)

REFERENCE - EN0110020/APP/6.19 **DATE** - 03/06/2026

WHITESTONE solar farm

ERM

SNAPSHOT VISUALS

VIEWPOINT LOCATION

© Crown copyright and database rights 2025 Ordnance Survey 100020315. © Geogrids Licence number 100047474

To be viewed at a comfortable arm's length

Camera and lens make & model	- Canon EOS 6D MkII / EF 50mm, f/1.4 USM
Direction of view	- 212°
Date & time of photograph	- 30/04/2025 @ 14:18
OS grid reference	- 447743, 389056
Viewpoint height (AOD)	- 99.7m
Distance from boundary	- 699m
Projection	- Cylindrical
Enlargement factor	- 96%
Visualisation Type	- Type 3 (LI TGN 06/19)
Horizontal Field of View	- 90°
Height of camera AGL	- 1.5m
Page size / Image size (mm)	- 841 x 297 / 820 x 235

WHITESTONE SOLAR FARM

ES VOLUME 3 FIGURE 7.4.42 VIEWPOINT 45 - MORTHEN (SOUTH) / WHISTON FOOTPATH NO.21 PROW

EXISTING VIEW

Planning Act (2008) Infrastructure Planning (Applications: Prescribed Forms and Procedure) Regulations 2009 Regulations 5(2)(a)

REFERENCE - EN0110020/APP/6.19 **DATE** - 03/06/2026



WHITESTONE solar farm

ERM

SNAPSHOT VISUALS

VIEWPOINT LOCATION

© Crown copyright and database rights 2025 Ordnance Survey 100019315. © Geopolis Limited 100019315

KEY

Proposed development

To be viewed at a comfortable arm's length

Camera and lens make & model	- Canon EOS 6D MkII / EF 50mm, f/1.4 USM
Direction of view	- 212°
Date & time of photograph	- 30/04/2025 @ 14:18
OS grid reference	- 447743, 389056
Viewpoint height (AOD)	- 99.7m
Distance from boundary	- 699m
Projection	- Cylindrical
Enlargement factor	- 96%
Visualisation Type	- Type 3 (LI TGN 06/19)
Horizontal Field of View	- 90°
Height of camera AGL	- 1.5m
Page size / Image size (mm)	- 841 x 297 / 820 x 235

WHITESTONE SOLAR FARM

ES VOLUME 3 FIGURE 7.4.42 VIEWPOINT 45 - MORTHEN (SOUTH) / WHISTON FOOTPATH NO.21 PROW

PHOTOMONTAGE

Planning Act (2008) Infrastructure Planning (Applications: Prescribed Forms and Procedure) Regulations 2009 Regulations 5(2)(a)

REFERENCE - EN0110020/APP/6.19 **DATE** - 03/06/2026

WHITESTONE solar farm

ERM

SNAPSHOT VISUALS

VIEWPOINT LOCATION

Contains OS data © Crown copyright and database right 2025 Ordnance Survey (100020449)

To be viewed at a comfortable arm's length

Camera and lens make & model	- Canon EOS 6D MkII / EF 50mm, f/1.4 USM	**Viewpoint height (AOD)**	- 110.9m	**Visualisation Type**	- Type 3 (LI TGN 06/19)
Direction of view	- 157°	**Distance from boundary**	- 411m	**Horizontal Field of View**	- 90°
Date & time of photograph	- 02/05/2025 @ 10:33	**Projection**	- Cylindrical	**Height of camera AGL**	- 1.5m
OS grid reference	- 447887, 382359	**Enlargement factor**	- 96%	**Page size / Image size (mm)**	- 841 x 297 / 820 x 235

WHITESTONE SOLAR FARM

ES VOLUME 3 FIGURE 7.4.43 VIEWPOINT 46 - WALES (SOUTH) CHURCH STREET / PROW

EXISTING VIEW

Planning Act (2008) Infrastructure Planning (Applications: Prescribed Forms and Procedure) Regulations 2009 Regulations 5(2)(a)

REFERENCE - EN0110020/APP/6.19 **DATE** - 03/06/2026

WHITESTONE solar farm

ERM

SNAPSHOT VISUALS

VIEWPOINT LOCATION

Contains Ordnance Survey data © Crown copyright and database right 2025 Ordnance Survey licence number 100019980(c)

KEY

Proposed development

To be viewed at a comfortable arm's length

Camera and lens make & model	- Canon EOS 6D MkII / EF 50mm, f/1.4 USM	**Viewpoint height (AOD)**	- 110.9m	**Visualisation Type**	- Type 3 (LI TGN 06/19)
Direction of view	- 157°	**Distance from boundary**	- 411m	**Horizontal Field of View**	- 90°
Date & time of photograph	- 02/05/2025 @ 10:33	**Projection**	- Cylindrical	**Height of camera AGL**	- 1.5m
OS grid reference	- 447887, 382359	**Enlargement factor**	- 96%	**Page size / Image size (mm)**	- 841 x 297 / 820 x 235

WHITESTONE SOLAR FARM

ES VOLUME 3 FIGURE 7.4.43 VIEWPOINT 46 - WALES (SOUTH) CHURCH STREET / PROW

PHOTOWIRE

Planning Act (2008) Infrastructure Planning (Applications: Prescribed Forms and Procedure) Regulations 2009 Regulations 5(2)(a)

REFERENCE - EN0110020/APP/6.19 **DATE** - 03/06/2026

WHITESTONE solar farm

ERM

SNAPSHOT VISUALS

VIEWPOINT LOCATION

© Crown copyright and database rights 2024 Ordnance Survey 100020449. © Geographx Limited 2024/25

To be viewed at a comfortable arm's length

Camera and lens make & model	- Canon EOS 6D MkII / EF 50mm, f/1.4 USM	**Viewpoint height (AOD)**	- 99.5m	**Visualisation Type**	- Type 3 (LI TGN 06/19)
Direction of view	- 156°	**Distance from boundary**	- 138m	**Horizontal Field of View**	- 90°
Date & time of photograph	- 02/05/2025 @ 10:39	**Projection**	- Cylindrical	**Height of camera AGL**	- 1.5m
OS grid reference	- 447885, 382084	**Enlargement factor**	- 96%	**Page size / Image size (mm)**	- 841 x 297 / 820 x 235

WHITESTONE SOLAR FARM

ES VOLUME 3 FIGURE 7.4.44 VIEWPOINT 47 - CUCKOO WAY / NCN ROUTE 6 / WALES BRIDLEWAY NO.37 ON COALPIT LANE

EXISTING VIEW

Planning Act (2008) Infrastructure Planning (Applications: Prescribed Forms and Procedure) Regulations 2009 Regulations 5(2)(a)

REFERENCE - EN0110020/APP/6.19 **DATE** - 03/06/2026

WHITESTONE solar farm

ERM

SNAPSHOT VISUALS

VIEWPOINT LOCATION

© Crown copyright and database rights 2025 Ordnance Survey 100020315. © Geopolis Limited 2025.

KEY

Proposed development

To be viewed at a comfortable arm's length

Camera and lens make & model	- Canon EOS 6D MkII / EF 50mm, f/1.4 USM
Direction of view	- 156°
Date & time of photograph	- 02/05/2025 @ 10:39
OS grid reference	- 447885, 382084
Viewpoint height (AOD)	- 99.5m
Distance from boundary	- 138m
Projection	- Cylindrical
Enlargement factor	- 96%
Visualisation Type	- Type 3 (LI TGN 06/19)
Horizontal Field of View	- 90°
Height of camera AGL	- 1.5m
Page size / Image size (mm)	- 841 x 297 / 820 x 235

WHITESTONE SOLAR FARM

ES VOLUME 3 FIGURE 7.4.44 VIEWPOINT 47 - CUCKOO WAY / NCN ROUTE 6 / WALES BRIDLEWAY NO.37 ON COALPIT LANE

PHOTOWIRE

Planning Act (2008) Infrastructure Planning (Applications: Prescribed Forms and Procedure) Regulations 2009 Regulations 5(2)(a)

REFERENCE - EN0110020/APP/6.19 **DATE** - 03/06/2026

WHITESTONE solar farm

ERM

SNAPSHOT VISUALS

VIEWPOINT LOCATION

© Crown copyright and database rights 2025 Ordnance Survey 100020449. © Geopolis Limited 2025

To be viewed at a comfortable arm's length

Camera and lens make & model	- Canon EOS 6D MkII / EF 50mm, f/1.4 USM
Direction of view	- 156°
Date & time of photograph	- 02/05/2025 @ 10:39
OS grid reference	- 447885, 382084
Viewpoint height (AOD)	- 99.5m
Distance from boundary	- 138m
Projection	- Cylindrical
Enlargement factor	- 96%
Visualisation Type	- Type 3 (LI TGN 06/19)
Horizontal Field of View	- 90°
Height of camera AGL	- 1.5m
Page size / Image size (mm)	- 841 x 297 / 820 x 235

WHITESTONE SOLAR FARM

ES VOLUME 3 FIGURE 7.4.44 VIEWPOINT 47 - CUCKOO WAY / NCN ROUTE 6 / WALES BRIDLEWAY NO.37 ON COALPIT LANE

WINTER PHOTOMONTAGE YEAR 1

Planning Act (2008) Infrastructure Planning (Applications: Prescribed Forms and Procedure) Regulations 2009 Regulations 5(2)(a)

REFERENCE - EN0110020/APP/6.19 **DATE** - 03/06/2026

VIEWPOINT LOCATION

© Crown copyright and database rights 2024 Ordnance Survey licence no. 100020449.

To be viewed at a comfortable arm's length

Camera and lens make & model	- Canon EOS 6D MkII / EF 50mm, f/1.4 USM	**Viewpoint height (AOD)**	- 99.5m
Direction of view	- 156°	**Distance from boundary**	- 138m
Date & time of photograph	- 18/09/2025 @ 07:59	**Projection**	- Cylindrical
OS grid reference	- 447885, 382084	**Enlargement factor**	- 96%

Visualisation Type	- Type 3 (LI TGN 06/19)
Horizontal Field of View	- 90°
Height of camera AGL	- 1.5m
Page size / Image size (mm)	- 841 x 297 / 820 x 235

WHITESTONE SOLAR FARM

ES VOLUME 3 FIGURE 7.4.44 VIEWPOINT 47 - CUCKOO WAY / NCN ROUTE 6 / WALES BRIDLEWAY NO.37 ON COALPIT LANE

SUMMER PHOTOMONTAGE YEAR 15

Planning Act (2008) Infrastructure Planning (Applications: Prescribed Forms and Procedure) Regulations 2009 Regulations 5(2)(a)

REFERENCE - EN0110020/APP/6.19 **DATE** - 03/06/2026

WHITESTONE solar farm

ERM

SNAPSHOT VISUALS

VIEWPOINT LOCATION

HARTHILL WITHWOOD
Kiveton Park
Hodsock Farm
Hodsock Priory
Hodsock Priory Farm
Hodsock Priory Farm Cottages
Hodsock Priory Farm Bungalow
Hodsock Priory Farm Cottage



WHITESTONE solar farm

ERM

SNAPSHOT VISUALS

VIEWPOINT LOCATION

Contains OS data © Crown copyright and database right 2025 Ordnance Survey 100020315 © Google Contains Landsat data

KEY

Proposed development

To be viewed at a comfortable arm's length

Camera and lens make & model	- Canon EOS 6D MkII / EF 50mm, f/1.4 USM
Direction of view	- 303°
Date & time of photograph	- 02/05/2025 @ 11:08
OS grid reference	- 448869, 381375
Viewpoint height (AOD)	- 91.4m
Distance from boundary	- 48m
Projection	- Cylindrical
Enlargement factor	- 96%
Visualisation Type	- Type 3 (LI TGN 06/19)
Horizontal Field of View	- 90°
Height of camera AGL	- 1.5m
Page size / Image size (mm)	- 841 x 297 / 820 x 235

WHITESTONE SOLAR FARM

ES VOLUME 3 FIGURE 7.4.45 VIEWPOINT 48 - KIVETON COMMUNITY WOODLAND / HARTHILL BRIDLEWAY NO.16 PROW

PHOTOWIRE

Planning Act (2008) Infrastructure Planning (Applications: Prescribed Forms and Procedure) Regulations 2009 Regulations 5(2)(a)

REFERENCE - EN0110020/APP/6.19 **DATE** - 03/06/2026

WHITESTONE solar farm

ERM

SNAPSHOT VISUALS

VIEWPOINT LOCATION

© Crown copyright and database rights 2024 Ordnance Survey 100019315. © Geographx (UK) Limited 2024 OS

To be viewed at a comfortable arm's length

WHITESTONE SOLAR FARM

ES VOLUME 3 FIGURE 7.4.46 VIEWPOINT 49 - WOODALL LANE, HARTHILL (WEST) / HARTHILL FOOTPATH NO.3 PROW AT HARTHILL RESERVOIR

EXISTING VIEW

Planning Act (2008) Infrastructure Planning (Applications: Prescribed Forms and Procedure) Regulations 2009 Regulations 5(2)(a)

Camera and lens make & model	- Canon EOS 6D MkII / EF 50mm, f/1.4 USM	**Viewpoint height (AOD)**	- 102.1m	**Visualisation Type**	- Type 3 (LI TGN 06/19)
Direction of view	- 232°	**Distance from boundary**	- 322m	**Horizontal Field of View**	- 90°
Date & time of photograph	- 02/05/2025 @ 11:50	**Projection**	- Cylindrical	**Height of camera AGL**	- 1.5m
OS grid reference	- 448890, 380619	**Enlargement factor**	- 96%	**Page size / Image size (mm)**	- 841 x 297 / 820 x 235

REFERENCE - EN0110020/APP/6.19 **DATE** - 03/06/2026



VIEWPOINT LOCATION

© Crown copyright and database rights 2024 Ordnance Survey 100019315. © Geographx (UK) Limited 2024

KEY

Proposed development

To be viewed at a comfortable arm's length

Camera and lens make & model	- Canon EOS 6D MkII / EF 50mm, f/1.4 USM	**Viewpoint height (AOD)**	- 102.1m	**Visualisation Type**	- Type 3 (LI TGN 06/19)
Direction of view	- 232°	**Distance from boundary**	- 322m	**Horizontal Field of View**	- 90°
Date & time of photograph	- 02/05/2025 @ 11:50	**Projection**	- Cylindrical	**Height of camera AGL**	- 1.5m
OS grid reference	- 448890, 380619	**Enlargement factor**	- 96%	**Page size / Image size (mm)**	- 841 x 297 / 820 x 235

WHITESTONE SOLAR FARM

ES VOLUME 3 FIGURE 7.4.46 VIEWPOINT 49 - WOODALL LANE, HARTHILL (WEST) / HARTHILL FOOTPATH NO.3 PROW AT HARTHILL RESERVOIR

PHOTOWIRE

Planning Act (2008) Infrastructure Planning (Applications: Prescribed Forms and Procedure) Regulations 2009 Regulations 5(2)(a)

REFERENCE - EN0110020/APP/6.19 **DATE** - 03/06/2026

VIEWPOINT LOCATION

© Crown copyright and database rights 2024 Ordnance Survey licence no. 100048957 & Esri China (Hong Kong) Ltd.

To be viewed at a comfortable arm's length

Camera and lens make & model	- Canon EOS 6D MkII / EF 50mm, f/1.4 USM
Direction of view	- 309°
Date & time of photograph	- 02/05/2025 @ 11:25
OS grid reference	- 449137, 380820
Viewpoint height (AOD)	- 106.4m
Distance from boundary	- 639m
Projection	- Cylindrical
Enlargement factor	- 96%
Visualisation Type	- Type 3 (LI TGN 06/19)
Horizontal Field of View	- 90°
Height of camera AGL	- 1.5m
Page size / Image size (mm)	- 841 x 297 / 820 x 235

WHITESTONE SOLAR FARM

ES VOLUME 3 FIGURE 7.4.47 VIEWPOINT 50 - WEST OF HARTHILL / HARTHILL FOOTPATH NO.1 AND NO. 21 PROWS

EXISTING VIEW

Planning Act (2008) Infrastructure Planning (Applications: Prescribed Forms and Procedure) Regulations 2009 Regulations 5(2)(a)

REFERENCE - EN0110020/APP/6.19 **DATE** - 03/06/2026

WHITESTONE solar farm

ERM

SNAPSHOT VISUALS

VIEWPOINT LOCATION

Contains OS data © Crown copyright and database right 2025 Ordnance Survey licence number 100022021

KEY

Proposed development

To be viewed at a comfortable arm's length

Camera and lens make & model	- Canon EOS 6D MkII / EF 50mm, f/1.4 USM
Direction of view	- 309°
Date & time of photograph	- 02/05/2025 @ 11:25
OS grid reference	- 449137, 380820
Viewpoint height (AOD)	- 106.4m
Distance from boundary	- 639m
Projection	- Cylindrical
Enlargement factor	- 96%
Visualisation Type	- Type 3 (LI TGN 06/19)
Horizontal Field of View	- 90°
Height of camera AGL	- 1.5m
Page size / Image size (mm)	- 841 x 297 / 820 x 235

WHITESTONE SOLAR FARM

ES VOLUME 3 FIGURE 7.4.47 VIEWPOINT 50 - WEST OF HARTHILL / HARTHILL FOOTPATH NO.1 AND NO. 21 PROWS

PHOTOWIRE

Planning Act (2008) Infrastructure Planning (Applications: Prescribed Forms and Procedure) Regulations 2009 Regulations 5(2)(a)

REFERENCE - EN0110020/APP/6.19 **DATE** - 03/06/2026

WHITESTONE solar farm

ERM

SNAPSHOT VISUALS

VIEWPOINT LOCATION

Contains OS data © Crown copyright and database right 2025 Ordnance Survey licence number 100022432

To be viewed at a comfortable arm's length

Camera and lens make & model	- Canon EOS 6D MkII / EF 50mm, f/1.4 USM
Direction of view	- 309°
Date & time of photograph	- 02/05/2025 @ 11:25
OS grid reference	- 449137, 380820
Viewpoint height (AOD)	- 106.4m
Distance from boundary	- 639m
Projection	- Cylindrical
Enlargement factor	- 96%
Visualisation Type	- Type 3 (LI TGN 06/19)
Horizontal Field of View	- 90°
Height of camera AGL	- 1.5m
Page size / Image size (mm)	- 841 x 297 / 820 x 235

WHITESTONE SOLAR FARM

ES VOLUME 3 FIGURE 7.4.47 VIEWPOINT 50 - WEST OF HARTHILL / HARTHILL FOOTPATH NO.1 AND NO. 21 PROWS

WINTER PHOTOMONTAGE YEAR 1

Planning Act (2008) Infrastructure Planning (Applications: Prescribed Forms and Procedure) Regulations 2009 Regulations 5(2)(a)

REFERENCE - EN0110020/APP/6.19 **DATE** - 03/06/2026

WHITESTONE solar farm

ERM

SNAPSHOT VISUALS

VIEWPOINT LOCATION

Contains OS data © Crown copyright and database right 2025 Ordnance Survey licence number 100022432

To be viewed at a comfortable arm's length

Camera and lens make & model	- Canon EOS 6D MkII / EF 50mm, f/1.4 USM
Direction of view	- 309°
Date & time of photograph	- 18/09/2025 @ 08:44
OS grid reference	- 449137, 380820
Viewpoint height (AOD)	- 106.4m
Distance from boundary	- 639m
Projection	- Cylindrical
Enlargement factor	- 96%
Visualisation Type	- Type 3 (LI TGN 06/19)
Horizontal Field of View	- 90°
Height of camera AGL	- 1.5m
Page size / Image size (mm)	- 841 x 297 / 820 x 235

WHITESTONE SOLAR FARM

ES VOLUME 3 FIGURE 7.4.47 VIEWPOINT 50 - WEST OF HARTHILL / HARTHILL FOOTPATH NO.1 AND NO. 21 PROWS

SUMMER PHOTOMONTAGE YEAR 15

Planning Act (2008) Infrastructure Planning (Applications: Prescribed Forms and Procedure) Regulations 2009 Regulations 5(2)(a)

REFERENCE - EN0110020/APP/6.19 **DATE** - 03/06/2026

WHITESTONE solar farm

ERM

SNAPSHOT VISUALS

VIEWPOINT LOCATION

Stone Hill
Hartcliffe
Hartcliffe Hill
Hill Farm
Farm
Farm

WHITESTONE solar farm

ERM

SNAPSHOT VISUALS

VIEWPOINT LOCATION

Stone Hill
Harthill
Rotherham
Sheffield
Bar
Wood
Hill
Rail
Sta
Rail
Sta
155
42
FB
TB
FB
TB
FB
TB

WHITESTONE solar farm

ERM

SNAPSHOT VISUALS

VIEWPOINT LOCATION

© Crown copyright and database rights 2026 Ordnance Survey 0100031673. © Geopolis Limited, 2026 0100031673.

To be viewed at a comfortable arm's length

Camera and lens make & model	- Canon EOS 6D MkII / EF 50mm, f/1.4 USM
Direction of view	- 277°
Date & time of photograph	- 02/05/2025 @ 12:04
OS grid reference	- 449134, 379993
Viewpoint height (AOD)	- 124.5m
Distance from boundary	- 471m
Projection	- Cylindrical
Enlargement factor	- 96%
Visualisation Type	- Type 3 (LI TGN 06/19)
Horizontal Field of View	- 90°
Height of camera AGL	- 1.5m
Page size / Image size (mm)	- 841 x 297 / 820 x 235

WHITESTONE SOLAR FARM

ES VOLUME 3 FIGURE 7.4.48 VIEWPOINT 51 - HARTHILL (SOUTH) / SOUTH YORKSHIRE WAY - BOUNDARY ROUTE

WINTER PHOTOMONTAGE YEAR 1

Planning Act (2008) Infrastructure Planning (Applications: Prescribed Forms and Procedure) Regulations 2009 Regulations 5(2)(a)

REFERENCE - EN0110020/APP/6.19 **DATE** - 03/06/2026

WHITESTONE solar farm

ERM

SNAPSHOT VISUALS

VIEWPOINT LOCATION

© Crown copyright and database rights 2026 Ordnance Survey 0100031673. © Geopolis Limited, 2026 0100031673.

To be viewed at a comfortable arm's length

Camera and lens make & model	- Canon EOS 6D MkII / EF 50mm, f/1.4 USM
Direction of view	- 277°
Date & time of photograph	- 18/09/2025 @ 09:14
OS grid reference	- 449134, 379993
Viewpoint height (AOD)	- 124.5m
Distance from boundary	- 471m
Projection	- Cylindrical
Enlargement factor	- 96%
Visualisation Type	- Type 3 (LI TGN 06/19)
Horizontal Field of View	- 90°
Height of camera AGL	- 1.5m
Page size / Image size (mm)	- 841 x 297 / 820 x 235

WHITESTONE SOLAR FARM

ES VOLUME 3 FIGURE 7.4.48 VIEWPOINT 51 - HARTHILL (SOUTH) / SOUTH YORKSHIRE WAY - BOUNDARY ROUTE

SUMMER PHOTOMONTAGE YEAR 15

Planning Act (2008) Infrastructure Planning (Applications: Prescribed Forms and Procedure) Regulations 2009 Regulations 5(2)(a)

REFERENCE - EN0110020/APP/6.19 **DATE** - 03/06/2026

WHITESTONE solar farm

ERM

SNAPSHOT VISUALS

VIEWPOINT LOCATION

© Crown copyright and database rights 2025 Ordnance Survey 100018314. © Geopolis Group Limited 2025

To be viewed at a comfortable arm's length

Camera and lens make & model	- Canon EOS 6D MkII / EF 50mm, f/1.4 USM	**Viewpoint height (AOD)**	- 118.0m	**Visualisation Type**	- Type 3 (LI TGN 06/19)
Direction of view	- 328°	**Distance from boundary**	- 159m	**Horizontal Field of View**	- 90°
Date & time of photograph	- 02/05/2025 @ 12:47	**Projection**	- Cylindrical	**Height of camera AGL**	- 1.5m
OS grid reference	- 448459, 379311	**Enlargement factor**	- 96%	**Page size / Image size (mm)**	- 841 x 297 / 820 x 235

WHITESTONE SOLAR FARM

ES VOLUME 3 FIGURE 7.4.49 VIEWPOINT 52 - PEBLEYGROVE FARM / BARLBOROUGH FOOTPATH NO.22 PROW

EXISTING VIEW

Planning Act (2008) Infrastructure Planning (Applications: Prescribed Forms and Procedure) Regulations 2009 Regulations 5(2)(a)

REFERENCE - EN0110020/APP/6.19 **DATE** - 03/06/2026

WHITESTONE solar farm

ERM

SNAPSHOT VISUALS

VIEWPOINT LOCATION

© Crown copyright and database rights 2025 Ordnance Survey 100018314. © Geopolis Group Limited 2025

KEY

Proposed development

To be viewed at a comfortable arm's length

Camera and lens make & model	- Canon EOS 6D MkII / EF 50mm, f/1.4 USM
Direction of view	- 328°
Date & time of photograph	- 02/05/2025 @ 12:47
OS grid reference	- 448459, 379311
Viewpoint height (AOD)	- 118.0m
Distance from boundary	- 159m
Projection	- Cylindrical
Enlargement factor	- 96%
Visualisation Type	- Type 3 (LI TGN 06/19)
Horizontal Field of View	- 90°
Height of camera AGL	- 1.5m
Page size / Image size (mm)	- 841 x 297 / 820 x 235

WHITESTONE SOLAR FARM

ES VOLUME 3 FIGURE 7.4.49 VIEWPOINT 52 - PEBLEYGROVE FARM / BARLBOROUGH FOOTPATH NO.22 PROW

PHOTOWIRE

Planning Act (2008) Infrastructure Planning (Applications: Prescribed Forms and Procedure) Regulations 2009 Regulations 5(2)(a)

REFERENCE - EN0110020/APP/6.19 **DATE** - 03/06/2026

WHITESTONE solar farm

ERM

SNAPSHOT VISUALS

VIEWPOINT LOCATION

© Crown copyright and database rights 2024 Ordnance Survey 100022432. © Copyright Cyclomedia 2024

To be viewed at a comfortable arm's length

Camera and lens make & model	- Canon EOS 6D MkII / EF 50mm, f/1.4 USM
Direction of view	- 343°
Date & time of photograph	- 02/05/2025 @ 12:59
OS grid reference	- 447385, 379793
Viewpoint height (AOD)	- 136.9m
Distance from boundary	- 7m
Projection	- Cylindrical
Enlargement factor	- 96%
Visualisation Type	- Type 3 (LI TGN 06/19)
Horizontal Field of View	- 90°
Height of camera AGL	- 1.5m
Page size / Image size (mm)	- 841 x 297 / 820 x 235

WHITESTONE SOLAR FARM

ES VOLUME 3 FIGURE 7.4.50 VIEWPOINT 53A - ROTHERHAM ROAD / BARLBOROUGH FOOTPATH NO.47 PROW

EXISTING VIEW

Planning Act (2008) Infrastructure Planning (Applications: Prescribed Forms and Procedure) Regulations 2009 Regulations 5(2)(a)

REFERENCE - EN0110020/APP/6.19 **DATE** - 03/06/2026



WHITESTONE solar farm

ERM

SNAPSHOT VISUALS

VIEWPOINT LOCATION

© Crown copyright and database rights 2024 Ordnance Survey 100049050. © Copyright Cassini Limited 2024

KEY

Proposed development

To be viewed at a comfortable arm's length

Camera and lens make & model	- Canon EOS 6D MkII / EF 50mm, f/1.4 USM
Direction of view	- 343°
Date & time of photograph	- 02/05/2025 @ 12:59
OS grid reference	- 447385, 379793
Viewpoint height (AOD)	- 136.9m
Distance from boundary	- 7m
Projection	- Cylindrical
Enlargement factor	- 96%
Visualisation Type	- Type 3 (LI TGN 06/19)
Horizontal Field of View	- 90°
Height of camera AGL	- 1.5m
Page size / Image size (mm)	- 841 x 297 / 820 x 235

WHITESTONE SOLAR FARM

ES VOLUME 3 FIGURE 7.4.50 VIEWPOINT 53A - ROTHERHAM ROAD / BARLBOROUGH FOOTPATH NO.47 PROW

PHOTOWIRE

Planning Act (2008) Infrastructure Planning (Applications: Prescribed Forms and Procedure) Regulations 2009 Regulations 5(2)(a)

REFERENCE - EN0110020/APP/6.19 **DATE** - 03/06/2026

WHITESTONE solar farm

ERM

SNAPSHOT VISUALS

VIEWPOINT LOCATION

© Crown copyright and database rights 2024 Ordnance Survey licence no. 100020449. Contains Royal Mail data.

To be viewed at a comfortable arm's length

Camera and lens make & model	- Canon EOS 6D MkII / EF 50mm, f/1.4 USM
Direction of view	- 343°
Date & time of photograph	- 02/05/2025 @ 12:59
OS grid reference	- 447385, 379793

Viewpoint height (AOD)	- 136.9m
Distance from boundary	- 7m
Projection	- Cylindrical
Enlargement factor	- 96%

Visualisation Type	- Type 3 (LI TGN 06/19)
Horizontal Field of View	- 90°
Height of camera AGL	- 1.5m
Page size / Image size (mm)	- 841 x 297 / 820 x 235

WHITESTONE SOLAR FARM

ES VOLUME 3 FIGURE 7.4.50 VIEWPOINT 53A - ROTHERHAM ROAD / BARLBOROUGH FOOTPATH NO.47 PROW

WINTER PHOTOMONTAGE YEAR 1

Planning Act (2008) Infrastructure Planning (Applications: Prescribed Forms and Procedure) Regulations 2009 Regulations 5(2)(a)

REFERENCE - EN0110020/APP/6.19 **DATE** - 03/06/2026

WHITESTONE solar farm

ERM

SNAPSHOT VISUALS

VIEWPOINT LOCATION

© Crown copyright and database rights 2024 Ordnance Survey licence no. 100020449. Contains Royal Mail data.

To be viewed at a comfortable arm's length

Camera and lens make & model	- Canon EOS 6D MkII / EF 50mm, f/1.4 USM
Direction of view	- 343°
Date & time of photograph	- 18/09/2025 @ 09:54
OS grid reference	- 447385, 379793
Viewpoint height (AOD)	- 136.9m
Distance from boundary	- 7m
Projection	- Cylindrical
Enlargement factor	- 96%
Visualisation Type	- Type 3 (LI TGN 06/19)
Horizontal Field of View	- 90°
Height of camera AGL	- 1.5m
Page size / Image size (mm)	- 841 x 297 / 820 x 235

WHITESTONE SOLAR FARM

ES VOLUME 3 FIGURE 7.4.50 VIEWPOINT 53A - ROTHERHAM ROAD / BARLBOROUGH FOOTPATH NO.47 PROW

SUMMER PHOTOMONTAGE YEAR 15

Planning Act (2008) Infrastructure Planning (Applications: Prescribed Forms and Procedure) Regulations 2009 Regulations 5(2)(a)

REFERENCE - EN0110020/APP/6.19 **DATE** - 03/06/2026

WHITESTONE solar farm

ERM

SNAPSHOT VISUALS

VIEWPOINT LOCATION

© Crown copyright and database rights 2024 Ordnance Survey 100049051, © Google Crown copyright and database rights

To be viewed at a comfortable arm's length

Camera and lens make & model	- Canon EOS 6D MkII / EF 50mm, f/1.4 USM
Direction of view	- 73°
Date & time of photograph	- 02/05/2025 @ 12:59
OS grid reference	- 447385, 379793
Viewpoint height (AOD)	- 136.9m
Distance from boundary	- 7m
Projection	- Cylindrical
Enlargement factor	- 96%
Visualisation Type	- Type 3 (LI TGN 06/19)
Horizontal Field of View	- 90°
Height of camera AGL	- 1.5m
Page size / Image size (mm)	- 841 x 297 / 820 x 235

WHITESTONE SOLAR FARM

ES VOLUME 3 FIGURE 7.4.50 VIEWPOINT 53B - ROTHERHAM ROAD / BARLBOROUGH FOOTPATH NO.47 PROW

EXISTING VIEW

Planning Act (2008) Infrastructure Planning (Applications: Prescribed Forms and Procedure) Regulations 2009 Regulations 5(2)(a)

REFERENCE - EN0110020/APP/6.19 **DATE** - 03/06/2026



WHITESTONE solar farm

ERM

SNAPSHOT VISUALS

VIEWPOINT LOCATION

© Crown copyright and database rights 2025 Ordnance Survey 100022614. © Geopolis Limited, 2025.

KEY

Proposed development

To be viewed at a comfortable arm's length

Camera and lens make & model	- Canon EOS 6D MkII / EF 50mm, f/1.4 USM
Direction of view	- 73°
Date & time of photograph	- 02/05/2025 @ 12:59
OS grid reference	- 447385, 379793
Viewpoint height (AOD)	- 136.9m
Distance from boundary	- 7m
Projection	- Cylindrical
Enlargement factor	- 96%
Visualisation Type	- Type 3 (LI TGN 06/19)
Horizontal Field of View	- 90°
Height of camera AGL	- 1.5m
Page size / Image size (mm)	- 841 x 297 / 820 x 235

WHITESTONE SOLAR FARM

ES VOLUME 3 FIGURE 7.4.50 VIEWPOINT 53B - ROTHERHAM ROAD / BARLBOROUGH FOOTPATH NO.47 PROW

PHOTOWIRE

Planning Act (2008) Infrastructure Planning (Applications: Prescribed Forms and Procedure) Regulations 2009 Regulations 5(2)(a)

REFERENCE - EN0110020/APP/6.19 **DATE** - 03/06/2026

WHITESTONE solar farm

ERM

SNAPSHOT VISUALS

VIEWPOINT LOCATION

© Crown copyright and database rights 2024 Ordnance Survey 100022021. © Geoplan Limited 2024.

To be viewed at a comfortable arm's length

Camera and lens make & model	- Canon EOS 6D MkII / EF 50mm, f/1.4 USM
Direction of view	- 73°
Date & time of photograph	- 02/05/2025 @ 12:59
OS grid reference	- 447385, 379793
Viewpoint height (AOD)	- 136.9m
Distance from boundary	- 7m
Projection	- Cylindrical
Enlargement factor	- 96%
Visualisation Type	- Type 3 (LI TGN 06/19)
Horizontal Field of View	- 90°
Height of camera AGL	- 1.5m
Page size / Image size (mm)	- 841 x 297 / 820 x 235

WHITESTONE SOLAR FARM

ES VOLUME 3 FIGURE 7.4.50 VIEWPOINT 53B - ROTHERHAM ROAD / BARLBOROUGH FOOTPATH NO.47 PROW

WINTER PHOTOMONTAGE YEAR 1

Planning Act (2008) Infrastructure Planning (Applications: Prescribed Forms and Procedure) Regulations 2009 Regulations 5(2)(a)

REFERENCE - EN0110020/APP/6.19 **DATE** - 03/06/2026

WHITESTONE solar farm

ERM

SNAPSHOT VISUALS

VIEWPOINT LOCATION

Wood Farm
Wood Farm
Woodall Common
Woodall Farm
Woodall Farm
Woodall Farm

WHITESTONE solar farm

ERM

SNAPSHOT VISUALS

VIEWPOINT LOCATION

Contains OS data © Crown copyright and database right 2025 Ordnance Survey (100030994)

To be viewed at a comfortable arm's length

Camera and lens make & model	- Canon EOS 6D MkII / EF 50mm, f/1.4 USM	**Viewpoint height (AOD)**	- 114.1m	**Visualisation Type**	- Type 3 (LI TGN 06/19)
Direction of view	- 131°	**Distance from boundary**	- 878m	**Horizontal Field of View**	- 90°
Date & time of photograph	- 02/05/2025 @ 10:18	**Projection**	- Cylindrical	**Height of camera AGL**	- 1.5m
OS grid reference	- 447240, 382611	**Enlargement factor**	- 96%	**Page size / Image size (mm)**	- 841 x 297 / 820 x 235

WHITESTONE SOLAR FARM

ES VOLUME 3 FIGURE 7.4.51 VIEWPOINT 56 - WALES BAR (SOUTH) / WALES FOOTPATH NO.13 PROW

EXISTING VIEW

Planning Act (2008) Infrastructure Planning (Applications: Prescribed Forms and Procedure) Regulations 2009 Regulations 5(2)(a)

REFERENCE - EN0110020/APP/6.19 **DATE** - 03/06/2026

VIEWPOINT LOCATION

KEY

Proposed development

To be viewed at a comfortable arm's length

Camera and lens make & model	- Canon EOS 6D MkII / EF 50mm, f/1.4 USM	**Viewpoint height (AOD)**	- 114.1m	**Visualisation Type**	- Type 3 (LI TGN 06/19)
Direction of view	- 131°	**Distance from boundary**	- 878m	**Horizontal Field of View**	- 90°
Date & time of photograph	- 02/05/2025 @ 10:18	**Projection**	- Cylindrical	**Height of camera AGL**	- 1.5m
OS grid reference	- 447240, 382611	**Enlargement factor**	- 96%	**Page size / Image size (mm)**	- 841 x 297 / 820 x 235

WHITESTONE SOLAR FARM

ES VOLUME 3 FIGURE 7.4.51 VIEWPOINT 56 - WALES BAR (SOUTH) / WALES FOOTPATH NO.13 PROW

PHOTOWIRE

Planning Act (2008) Infrastructure Planning (Applications: Prescribed Forms and Procedure) Regulations 2009 Regulations 5(2)(a)

REFERENCE - EN0110020/APP/6.19 **DATE** - 03/06/2026

WHITESTONE solar farm

ERM

SNAPSHOT VISUALS

VIEWPOINT LOCATION

© Crown copyright and database rights 2024 Ordnance Survey 100019314. © Google Earth Limited 2024

To be viewed at a comfortable arm's length

Camera and lens make & model	- Canon EOS 6D MkII / EF 50mm, f/1.4 USM	**Viewpoint height (AOD)**	- 108.4m	**Visualisation Type**	- Type 3 (LI TGN 06/19)
Direction of view	- 276°	**Distance from boundary**	- 133m	**Horizontal Field of View**	- 90°
Date & time of photograph	- 01/05/2025 @ 13:38	**Projection**	- Cylindrical	**Height of camera AGL**	- 1.5m
OS grid reference	- 448037, 387501	**Enlargement factor**	- 96%	**Page size / Image size (mm)**	- 841 x 297 / 820 x 235

WHITESTONE SOLAR FARM

ES VOLUME 3 FIGURE 7.4.52 VIEWPOINT 58 - ULLEY BEECHES FARM

EXISTING VIEW

Planning Act (2008) Infrastructure Planning (Applications: Prescribed Forms and Procedure) Regulations 2009 Regulations 5(2)(a)

REFERENCE - EN0110020/APP/6.19 **DATE** - 03/06/2026

WHITESTONE solar farm

ERM

SNAPSHOT VISUALS

VIEWPOINT LOCATION

© Crown copyright and database rights 2024 Ordnance Survey 100019314. © Google Earth, Landsat / Copernicus

KEY

Proposed development

To be viewed at a comfortable arm's length

Camera and lens make & model	- Canon EOS 6D MkII / EF 50mm, f/1.4 USM
Direction of view	- 276°
Date & time of photograph	- 01/05/2025 @ 13:38
OS grid reference	- 448037, 387501
Viewpoint height (AOD)	- 108.4m
Distance from boundary	- 133m
Projection	- Cylindrical
Enlargement factor	- 96%
Visualisation Type	- Type 3 (LI TGN 06/19)
Horizontal Field of View	- 90°
Height of camera AGL	- 1.5m
Page size / Image size (mm)	- 841 x 297 / 820 x 235

WHITESTONE SOLAR FARM

ES VOLUME 3 FIGURE 7.4.52 VIEWPOINT 58 - ULLEY BEECHES FARM

PHOTOWIRE

Planning Act (2008) Infrastructure Planning (Applications: Prescribed Forms and Procedure) Regulations 2009 Regulations 5(2)(a)

REFERENCE - EN0110020/APP/6.19 **DATE** - 03/06/2026

WHITESTONE solar farm

ERM

SNAPSHOT VISUALS

VIEWPOINT LOCATION

Rotherham
Bolsterstone
Ewden Beck
Bullhouse
Bullhouse Farm
Ewden Farm
Ewden Beck
Stocksbridge
Upper Bullhouse
Upper Ewden
Ewden Beck
Ewden Beck
Ewden Beck



WHITESTONE solar farm

ERM

SNAPSHOT VISUALS

VIEWPOINT LOCATION

Bolt Hall
Farm
Bolt Hall
Farm
Bolt Hall
Farm
Old Park
Farm
Alum
Grange
Alum
Grange
Alum
Grange

WHITESTONE solar farm

ERM

SNAPSHOT VISUALS

VIEWPOINT LOCATION

HARTHILL WIN
Wood
Farm
Farm
Farm

WHITESTONE solar farm

ERM

SNAPSHOT VISUALS

VIEWPOINT LOCATION

HARTHILL WIN
Wood
Farm
Farm
Farm

WHITESTONE solar farm

ERM

SNAPSHOT VISUALS

VIEWPOINT LOCATION

HARTHILL WIN
Wood
Farm
Farm
Farm

WHITESTONE solar farm

ERM

SNAPSHOT VISUALS

VIEWPOINT LOCATION

Contains OS data © Crown copyright and database right 2025 Ordnance Survey 100022432

To be viewed at a comfortable arm's length

Camera and lens make & model	- Canon EOS 6D MkII / EF 50mm, f/1.4 USM
Direction of view	- 45°
Date & time of photograph	- 18/09/2025 @ 10:12
OS grid reference	- 448231, 381306

Viewpoint height (AOD)	- 107.5m
Distance from boundary	- 14m
Projection	- Cylindrical
Enlargement factor	- 96%

Visualisation Type	- Type 3 (LI TGN 06/19)
Horizontal Field of View	- 90°
Height of camera AGL	- 1.5m
Page size / Image size (mm)	- 841 x 297 / 820 x 235

WHITESTONE SOLAR FARM

ES VOLUME 3 FIGURE 7.4.54 VIEWPOINT 60 - WALSEKER LANE / HARTHILL BRIDLEWAY NO.16 PROW

SUMMER PHOTOMONTAGE YEAR 15

Planning Act (2008) Infrastructure Planning (Applications: Prescribed Forms and Procedure) Regulations 2009 Regulations 5(2)(a)

REFERENCE - EN0110020/APP/6.19 **DATE** - 03/06/2026

WHITESTONE solar farm

ERM

SNAPSHOT VISUALS

VIEWPOINT LOCATION

To be viewed at a comfortable arm's length

Camera and lens make & model	- Canon EOS 6D MkII / EF 50mm, f/1.4 USM	**Viewpoint height (AOD)**	- 122.4m	**Visualisation Type**	- Type 3 (LI TGN 06/19)
Direction of view	- 270°	**Distance from boundary**	- 1216m	**Horizontal Field of View**	- 90°
Date & time of photograph	- 25/04/2026 @ 09:35	**Projection**	- Cylindrical	**Height of camera AGL**	- 1.5m
OS grid reference	- 452558, 396809	**Enlargement factor**	- 96%	**Page size / Image size (mm)**	- 841 x 297 / 820 x 235

WHITESTONE SOLAR FARM

ES VOLUME 3 FIGURE 7.4.55 VIEWPOINT 61 - LIDGETS HILL / CONISBROUGH PARKS BRIDLEWAY

EXISTING VIEW

Planning Act (2008) Infrastructure Planning (Applications: Prescribed Forms and Procedure) Regulations 2009 Regulations 5(2)(a)

REFERENCE - EN0110020/APP/6.19 **DATE** - 03/06/2026

WHITESTONE solar farm

ERM

SNAPSHOT VISUALS

VIEWPOINT LOCATION

KEY

Proposed development

To be viewed at a comfortable arm's length

Camera and lens make & model	- Canon EOS 6D MkII / EF 50mm, f/1.4 USM	**Viewpoint height (AOD)**	- 122.4m	**Visualisation Type**	- Type 3 (LI TGN 06/19)
Direction of view	- 270°	**Distance from boundary**	- 1216m	**Horizontal Field of View**	- 90°
Date & time of photograph	- 25/04/2026 @ 09:35	**Projection**	- Cylindrical	**Height of camera AGL**	- 1.5m
OS grid reference	- 452558, 396809	**Enlargement factor**	- 96%	**Page size / Image size (mm)**	- 841 x 297 / 820 x 235

WHITESTONE SOLAR FARM

ES VOLUME 3 FIGURE 7.4.55 VIEWPOINT 61 - LIDGETS HILL / CONISBROUGH PARKS BRIDLEWAY

PHOTOWIRE

Planning Act (2008) Infrastructure Planning (Applications: Prescribed Forms and Procedure) Regulations 2009 Regulations 5(2)(a)

REFERENCE - EN0110020/APP/6.19 **DATE** - 03/06/2026

WHITESTONE solar farm

ERM

SNAPSHOT VISUALS

VIEWPOINT LOCATION

Contains OS data © Crown copyright and database right 2021 Ordnance Survey (100022614) © Google Contains OS data © Crown copyright

To be viewed at a comfortable arm's length

Camera and lens make & model	- Canon EOS 6D MkII / EF 50mm, f/1.4 USM
Direction of view	- 241°
Date & time of photograph	- 24/04/2026 @ 17:00
OS grid reference	- 450450, 387673
Viewpoint height (AOD)	- 102.8m
Distance from boundary	- 540m
Projection	- Cylindrical
Enlargement factor	- 96%
Visualisation Type	- Type 3 (LI TGN 06/19)
Horizontal Field of View	- 90°
Height of camera AGL	- 1.5m
Page size / Image size (mm)	- 841 x 297 / 820 x 235

WHITESTONE SOLAR FARM

ES VOLUME 3 FIGURE 7.4.56 VIEWPOINT 62 - LAUGHTON COMMON ROAD / THURCROFT FOOTPATH NO.15 PROW

EXISTING VIEW

Planning Act (2008) Infrastructure Planning (Applications: Prescribed Forms and Procedure) Regulations 2009 Regulations 5(2)(a)

REFERENCE - EN0110020/APP/6.19 **DATE** - 03/06/2026

WHITESTONE solar farm

ERM

SNAPSHOT VISUALS

VIEWPOINT LOCATION

Contains OS data © Crown copyright and database right 2026 Ordnance Survey 100020317 & Google Earth Pro 7.3.6.9345

KEY

Proposed development

To be viewed at a comfortable arm's length

Camera and lens make & model	- Canon EOS 6D MkII / EF 50mm, f/1.4 USM
Direction of view	- 241°
Date & time of photograph	- 24/04/2026 @ 17:00
OS grid reference	- 450450, 387673
Viewpoint height (AOD)	- 102.8m
Distance from boundary	- 540m
Projection	- Cylindrical
Enlargement factor	- 96%
Visualisation Type	- Type 3 (LI TGN 06/19)
Horizontal Field of View	- 90°
Height of camera AGL	- 1.5m
Page size / Image size (mm)	- 841 x 297 / 820 x 235

WHITESTONE SOLAR FARM

ES VOLUME 3 FIGURE 7.4.56 VIEWPOINT 62 - LAUGHTON COMMON ROAD / THURCROFT FOOTPATH NO.15 PROW

PHOTOWIRE

Planning Act (2008) Infrastructure Planning (Applications: Prescribed Forms and Procedure) Regulations 2009 Regulations 5(2)(a)

REFERENCE - EN0110020/APP/6.19 **DATE** - 03/06/2026

VIEWPOINT LOCATION

© Crown copyright and database rights 2026 Ordnance Survey 100018314. © Geoplan Crown copyright 2026

To be viewed at a comfortable arm's length

Camera and lens make & model	- Canon EOS 6D MkII / EF 50mm, f/1.4 USM
Direction of view	- 361°
Date & time of photograph	- 24/04/2026 @ 16:30
OS grid reference	- 450207, 385952
Viewpoint height (AOD)	- 101.6m
Distance from boundary	- 447m
Projection	- Cylindrical
Enlargement factor	- 96%
Visualisation Type	- Type 3 (LI TGN 06/19)
Horizontal Field of View	- 90°
Height of camera AGL	- 1.5m
Page size / Image size (mm)	- 841 x 297 / 820 x 235

WHITESTONE SOLAR FARM

ES VOLUME 3 FIGURE 7.4.57 VIEWPOINT 63 - COMMON ROAD

EXISTING VIEW

Planning Act (2008) Infrastructure Planning (Applications: Prescribed Forms and Procedure) Regulations 2009 Regulations 5(2)(a)

REFERENCE - EN0110020/APP/6.19 **DATE** - 03/06/2026



VIEWPOINT LOCATION

KEY

Proposed development

To be viewed at a comfortable arm's length

Camera and lens make & model	- Canon EOS 6D MkII / EF 50mm, f/1.4 USM	**Viewpoint height (AOD)**	- 101.6m	**Visualisation Type**	- Type 3 (LI TGN 06/19)
Direction of view	- 361°	**Distance from boundary**	- 447m	**Horizontal Field of View**	- 90°
Date & time of photograph	- 24/04/2026 @ 16:30	**Projection**	- Cylindrical	**Height of camera AGL**	- 1.5m
OS grid reference	- 450207, 385952	**Enlargement factor**	- 96%	**Page size / Image size (mm)**	- 841 x 297 / 820 x 235

WHITESTONE SOLAR FARM

ES VOLUME 3 FIGURE 7.4.57 VIEWPOINT 63 - COMMON ROAD

PHOTOWIRE

Planning Act (2008) Infrastructure Planning (Applications: Prescribed Forms and Procedure) Regulations 2009 Regulations 5(2)(a)

REFERENCE - EN0110020/APP/6.19 **DATE** - 03/06/2026

WHITESTONE solar farm

ERM

SNAPSHOT VISUALS

VIEWPOINT LOCATION

To be viewed at a comfortable arm's length

Camera and lens make & model	- Canon EOS 6D MkII / EF 50mm, f/1.4 USM	**Viewpoint height (AOD)**	- 68.4m	**Visualisation Type**	- Type 3 (LI TGN 06/19)
Direction of view	- 344°	**Distance from boundary**	- 182m	**Horizontal Field of View**	- 90°
Date & time of photograph	- 25/04/2026 @ 11:15	**Projection**	- Cylindrical	**Height of camera AGL**	- 1.5m
OS grid reference	- 446415, 386334	**Enlargement factor**	- 96%	**Page size / Image size (mm)**	- 841 x 297 / 820 x 235

WHITESTONE SOLAR FARM

ES VOLUME 3 FIGURE 7.4.58 VIEWPOINT 64 - SOUTH YORKSHIRE WOODLAND BURIAL GROUND

EXISTING VIEW

Planning Act (2008) Infrastructure Planning (Applications: Prescribed Forms and Procedure) Regulations 2009 Regulations 5(2)(a)

REFERENCE - EN0110020/APP/6.19 **DATE** - 03/06/2026

WHITESTONE solar farm

ERM

SNAPSHOT VISUALS

VIEWPOINT LOCATION

Contains OS data © Crown copyright and database right 2026 Ordnance Survey 100020449. Contains Ordnance Survey data © Crown copyright and database right 2026

KEY

Proposed development

To be viewed at a comfortable arm's length

Camera and lens make & model	- Canon EOS 6D MkII / EF 50mm, f/1.4 USM	**Viewpoint height (AOD)**	- 68.4m	**Visualisation Type**	- Type 3 (LI TGN 06/19)
Direction of view	- 344°	**Distance from boundary**	- 182m	**Horizontal Field of View**	- 90°
Date & time of photograph	- 25/04/2026 @ 11:15	**Projection**	- Cylindrical	**Height of camera AGL**	- 1.5m
OS grid reference	- 446415, 386334	**Enlargement factor**	- 96%	**Page size / Image size (mm)**	- 841 x 297 / 820 x 235

WHITESTONE SOLAR FARM

ES VOLUME 3 FIGURE 7.4.58 VIEWPOINT 64 - SOUTH YORKSHIRE WOODLAND BURIAL GROUND

PHOTOWIRE

Planning Act (2008) Infrastructure Planning (Applications: Prescribed Forms and Procedure) Regulations 2009 Regulations 5(2)(a)

REFERENCE - EN0110020/APP/6.19 **DATE** - 03/06/2026

WHITESTONE solar farm

ERM

SNAPSHOT VISUALS

VIEWPOINT LOCATION

© Crown copyright and database rights 2026 Ordnance Survey 0100031673 © Copyright Cities Revealed

To be viewed at a comfortable arm's length

Camera and lens make & model	- Canon EOS 6D MkII / EF 50mm, f/1.4 USM	**Viewpoint height (AOD)**	- 88.6m	**Visualisation Type**	- Type 3 (LI TGN 06/19)
Direction of view	- 57°	**Distance from boundary**	- 1242m	**Horizontal Field of View**	- 90°
Date & time of photograph	- 25/04/2026 @ 10:20	**Projection**	- Cylindrical	**Height of camera AGL**	- 1.5m
OS grid reference	- 448684, 395258	**Enlargement factor**	- 96%	**Page size / Image size (mm)**	- 841 x 297 / 820 x 235

WHITESTONE SOLAR FARM

ES VOLUME 3 FIGURE 7.4.59 VIEWPOINT 65 - RAVENFIELD (EAST) / RAVENFIELD BRIDLEWAY NO.4

EXISTING VIEW

Planning Act (2008) Infrastructure Planning (Applications: Prescribed Forms and Procedure) Regulations 2009 Regulations 5(2)(a)

REFERENCE - EN0110020/APP/6.19 **DATE** - 03/06/2026

VIEWPOINT LOCATION

© Crown copyright and database rights 2026 Ordnance Survey 0100031673. Contains Ordnance Survey data

KEY

Proposed development

To be viewed at a comfortable arm's length

Camera and lens make & model	- Canon EOS 6D MkII / EF 50mm, f/1.4 USM	**Viewpoint height (AOD)**	- 88.6m	**Visualisation Type**	- Type 3 (LI TGN 06/19)
Direction of view	- 57°	**Distance from boundary**	- 1242m	**Horizontal Field of View**	- 90°
Date & time of photograph	- 25/04/2026 @ 10:20	**Projection**	- Cylindrical	**Height of camera AGL**	- 1.5m
OS grid reference	- 448684, 395258	**Enlargement factor**	- 96%	**Page size / Image size (mm)**	- 841 x 297 / 820 x 235

WHITESTONE SOLAR FARM

ES VOLUME 3 FIGURE 7.4.59 VIEWPOINT 65 - RAVENFIELD (EAST) / RAVENFIELD BRIDLEWAY NO.4

PHOTOWIRE

Planning Act (2008) Infrastructure Planning (Applications: Prescribed Forms and Procedure) Regulations 2009 Regulations 5(2)(a)

REFERENCE - EN0110020/APP/6.19 **DATE** - 03/06/2026

WHITESTONE solar farm

ERM

SNAPSHOT VISUALS

VIEWPOINT LOCATION

© Crown copyright and database rights 2026 Ordnance Survey licence number 100020315

To be viewed at a comfortable arm's length

Camera and lens make & model	- Canon EOS 6D MkII / EF 50mm, f/1.4 USM
Direction of view	- 4°
Date & time of photograph	- 24/04/2026 @ 15:00
OS grid reference	- 448119, 378803

Viewpoint height (AOD)	- 130.5m
Distance from boundary	- 601m
Projection	- Cylindrical
Enlargement factor	- 96%

Visualisation Type	- Type 3 (LI TGN 06/19)
Horizontal Field of View	- 90°
Height of camera AGL	- 1.5m
Page size / Image size (mm)	- 841 x 297 / 820 x 235

WHITESTONE SOLAR FARM

ES VOLUME 3 FIGURE 7.4.60 VIEWPOINT 66 - BARLBOROUGH HALL / BARLBOROUGH FOOTPATH NO.21 PROW

EXISTING VIEW

Planning Act (2008) Infrastructure Planning (Applications: Prescribed Forms and Procedure) Regulations 2009 Regulations 5(2)(a)

REFERENCE - EN0110020/APP/6.19 **DATE** - 03/06/2026

WHITESTONE solar farm

ERM

SNAPSHOT VISUALS

VIEWPOINT LOCATION

© Crown copyright and database rights 2026 Ordnance Survey. © Geopolis Group Limited 2026

KEY

Proposed development

To be viewed at a comfortable arm's length

Camera and lens make & model	- Canon EOS 6D MkII / EF 50mm, f/1.4 USM
Direction of view	- 4°
Date & time of photograph	- 24/04/2026 @ 15:00
OS grid reference	- 448119, 378803
Viewpoint height (AOD)	- 130.5m
Distance from boundary	- 601m
Projection	- Cylindrical
Enlargement factor	- 96%
Visualisation Type	- Type 3 (LI TGN 06/19)
Horizontal Field of View	- 90°
Height of camera AGL	- 1.5m
Page size / Image size (mm)	- 841 x 297 / 820 x 235

WHITESTONE SOLAR FARM

ES VOLUME 3 FIGURE 7.4.60 VIEWPOINT 66 - BARLBOROUGH HALL / BARLBOROUGH FOOTPATH NO.21 PROW

PHOTOWIRE

Planning Act (2008) Infrastructure Planning (Applications: Prescribed Forms and Procedure) Regulations 2009 Regulations 5(2)(a)

REFERENCE - EN0110020/APP/6.19 **DATE** - 03/06/2026

WHITESTONE solar farm

ERM

SNAPSHOT VISUALS

VIEWPOINT LOCATION

© Crown copyright and database rights 2026 Ordnance Survey licence number 100019622

To be viewed at a comfortable arm's length

Camera and lens make & model	- Canon EOS 6D MkII / EF 50mm, f/1.4 USM	**Viewpoint height (AOD)**	- 105.9m	**Visualisation Type**	- Type 3 (LI TGN 06/19)
Direction of view	- 141°	**Distance from boundary**	- 8m	**Horizontal Field of View**	- 90°
Date & time of photograph	- 24/04/2026 @ 15:35	**Projection**	- Cylindrical	**Height of camera AGL**	- 1.5m
OS grid reference	- 447514, 380611	**Enlargement factor**	- 96%	**Page size / Image size (mm)**	- 841 x 297 / 820 x 235

WHITESTONE SOLAR FARM

ES VOLUME 3 FIGURE 7.4.61 VIEWPOINT 68A - KILLAMARSH LANE

EXISTING VIEW

Planning Act (2008) Infrastructure Planning (Applications: Prescribed Forms and Procedure) Regulations 2009 Regulations 5(2)(a)

REFERENCE - EN0110020/APP/6.19 **DATE** - 03/06/2026

WHITESTONE solar farm

ERM

SNAPSHOT VISUALS

VIEWPOINT LOCATION

© Crown copyright and database rights 2024 Ordnance Survey 100019315 © Google Contains OS data

KEY

Proposed development

To be viewed at a comfortable arm's length

Camera and lens make & model	- Canon EOS 6D MkII / EF 50mm, f/1.4 USM	**Viewpoint height (AOD)**	- 105.9m	**Visualisation Type**	- Type 3 (LI TGN 06/19)
Direction of view	- 141°	**Distance from boundary**	- 8m	**Horizontal Field of View**	- 90°
Date & time of photograph	- 24/04/2026 @ 15:35	**Projection**	- Cylindrical	**Height of camera AGL**	- 1.5m
OS grid reference	- 447514, 380611	**Enlargement factor**	- 96%	**Page size / Image size (mm)**	- 841 x 297 / 820 x 235

WHITESTONE SOLAR FARM

ES VOLUME 3 FIGURE 7.4.61 VIEWPOINT 68A - KILLAMARSH LANE

PHOTOWIRE

Planning Act (2008) Infrastructure Planning (Applications: Prescribed Forms and Procedure) Regulations 2009 Regulations 5(2)(a)

REFERENCE - EN0110020/APP/6.19 **DATE** - 03/06/2026

WHITESTONE solar farm

ERM

SNAPSHOT VISUALS

VIEWPOINT LOCATION

© Crown copyright and database rights 2026 Ordnance Survey licence number 100022432

To be viewed at a comfortable arm's length

Camera and lens make & model	- Canon EOS 6D MkII / EF 50mm, f/1.4 USM
Direction of view	- 231°
Date & time of photograph	- 24/04/2026 @ 15:35
OS grid reference	- 447514, 380611
Viewpoint height (AOD)	- 105.9m
Distance from boundary	- 8m
Projection	- Cylindrical
Enlargement factor	- 96%
Visualisation Type	- Type 3 (LI TGN 06/19)
Horizontal Field of View	- 90°
Height of camera AGL	- 1.5m
Page size / Image size (mm)	- 841 x 297 / 820 x 235

WHITESTONE SOLAR FARM

ES VOLUME 3 FIGURE 7.4.61 VIEWPOINT 68B - KILLAMARSH LANE

EXISTING VIEW

Planning Act (2008) Infrastructure Planning (Applications: Prescribed Forms and Procedure) Regulations 2009 Regulations 5(2)(a)

REFERENCE - EN0110020/APP/6.19 **DATE** - 03/06/2026

WHITESTONE solar farm

ERM

SNAPSHOT VISUALS

VIEWPOINT LOCATION

KEY

Proposed development

To be viewed at a comfortable arm's length

Camera and lens make & model	- Canon EOS 6D MkII / EF 50mm, f/1.4 USM	**Viewpoint height (AOD)**	- 105.9m	**Visualisation Type**	- Type 3 (LI TGN 06/19)
Direction of view	- 231°	**Distance from boundary**	- 8m	**Horizontal Field of View**	- 90°
Date & time of photograph	- 24/04/2026 @ 15:35	**Projection**	- Cylindrical	**Height of camera AGL**	- 1.5m
OS grid reference	- 447514, 380611	**Enlargement factor**	- 96%	**Page size / Image size (mm)**	- 841 x 297 / 820 x 235

WHITESTONE SOLAR FARM

ES VOLUME 3 FIGURE 7.4.61 VIEWPOINT 68B - KILLAMARSH LANE

PHOTOWIRE

Planning Act (2008) Infrastructure Planning (Applications: Prescribed Forms and Procedure) Regulations 2009 Regulations 5(2)(a)

REFERENCE - EN0110020/APP/6.19 **DATE** - 03/06/2026

WHITESTONE solar farm

ERM

SNAPSHOT VISUALS

VIEWPOINT LOCATION

Contains OS data © Crown copyright and database right 2026 Ordnance Survey licence number 100022432

To be viewed at a comfortable arm's length

Camera and lens make & model	- Canon EOS 6D MkII / EF 50mm, f/1.4 USM	**Viewpoint height (AOD)**	- 105.9m	**Visualisation Type**	- Type 3 (LI TGN 06/19)
Direction of view	- 321°	**Distance from boundary**	- 8m	**Horizontal Field of View**	- 90°
Date & time of photograph	- 24/04/2026 @ 15:35	**Projection**	- Cylindrical	**Height of camera AGL**	- 1.5m
OS grid reference	- 447514, 380611	**Enlargement factor**	- 96%	**Page size / Image size (mm)**	- 841 x 297 / 820 x 235

WHITESTONE SOLAR FARM

ES VOLUME 3 FIGURE 7.4.61 VIEWPOINT 68C - KILLAMARSH LANE

EXISTING VIEW

Planning Act (2008) Infrastructure Planning (Applications: Prescribed Forms and Procedure) Regulations 2009 Regulations 5(2)(a)

REFERENCE - EN0110020/APP/6.19 **DATE** - 03/06/2026

WHITESTONE solar farm

ERM

SNAPSHOT VISUALS

VIEWPOINT LOCATION

© Crown copyright and database rights 2024 Ordnance Survey 100019315. © Google Earth Limited 2024

KEY

Proposed development

To be viewed at a comfortable arm's length

Camera and lens make & model	- Canon EOS 6D MkII / EF 50mm, f/1.4 USM	**Viewpoint height (AOD)**	- 105.9m	**Visualisation Type**	- Type 3 (LI TGN 06/19)
Direction of view	- 321°	**Distance from boundary**	- 8m	**Horizontal Field of View**	- 90°
Date & time of photograph	- 24/04/2026 @ 15:35	**Projection**	- Cylindrical	**Height of camera AGL**	- 1.5m
OS grid reference	- 447514, 380611	**Enlargement factor**	- 96%	**Page size / Image size (mm)**	- 841 x 297 / 820 x 235

WHITESTONE SOLAR FARM

ES VOLUME 3 FIGURE 7.4.61 VIEWPOINT 68C - KILLAMARSH LANE

PHOTOWIRE

Planning Act (2008) Infrastructure Planning (Applications: Prescribed Forms and Procedure) Regulations 2009 Regulations 5(2)(a)

REFERENCE - EN0110020/APP/6.19 **DATE** - 03/06/2026

VIEWPOINT LOCATION

HARTHILL
WITTWOOD
Oakwood Farm
Hill Farm
Hill Farm
Hill Farm
Hill Farm
Hill Farm
Hill House
Hill Farm
Hill Farm
Hill Farm
Hill Farm
Hill Farm

VIEWPOINT LOCATION

KEY

Proposed development

To be viewed at a comfortable arm's length

Camera and lens make & model	- Canon EOS 6D MkII / EF 50mm, f/1.4 USM	**Viewpoint height (AOD)**	- 95.4m	**Visualisation Type**	- Type 3 (LI TGN 06/19)
Direction of view	- 292°	**Distance from boundary**	- 225m	**Horizontal Field of View**	- 90°
Date & time of photograph	- 22/04/2026 @ 10:25	**Projection**	- Cylindrical	**Height of camera AGL**	- 1.5m
OS grid reference	- 449185, 381284	**Enlargement factor**	- 96%	**Page size / Image size (mm)**	- 841 x 297 / 820 x 235

WHITESTONE SOLAR FARM

ES VOLUME 3 FIGURE 7.4.62 VIEWPOINT 69 - NORTH HOUSE, HARD LANE

PHOTOWIRE

Planning Act (2008) Infrastructure Planning (Applications: Prescribed Forms and Procedure) Regulations 2009 Regulations 5(2)(a)

REFERENCE - EN0110020/APP/6.19 **DATE** - 03/06/2026

WHITESTONE
solar farm

Contact

Whitestone Net Zero Ltd

info@whitestonesolarfarm.co.uk

0800 688 9936